

ORDINANCE NO. 20111103-062

AN ORDINANCE REZONING AND CHANGING THE ZONING MAP FOR THE PROPERTY LOCATED AT 2907 ½ DELWAU LANE FROM SINGLE FAMILY RESIDENCE STANDARD LOT (SF-2) DISTRICT TO PUBLIC (P) DISTRICT.

BE IT ORDAINED BY THE CITY COUNCIL OF THE CITY OF AUSTIN:

PART 1. The zoning map established by Section 25-2-191 of the City Code is amended to change the base district from single family residence standard lot (SF-2) district to public (P) district on the property described in Zoning Case No. C14-2011-0102, on file at the Planning and Development Review Department, as follows:

A 3.57 acre tract of land out of a 10.933 acre tract of land, more or less, out of the James Burleson Survey No. 19, Abstract 4, Travis County, Texas the tract of land being more particularly described by a Title Survey in Exhibit "A" incorporated into this ordinance,


locally known as 2907 ½ Delwau Lane in the City of Austin, Travis County, Texas, and generally identified in the map attached as Exhibit "B".

PART 2. This ordinance takes effect on November 14, 2011.

PASSED AND APPROVED


_____, November 3, 2011

§
§
§
§



Lee Leffingwell
Mayor

APPROVED:


Karen M. Kennard
City Attorney

ATTEST:

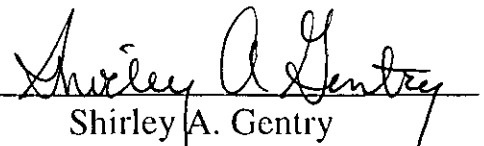
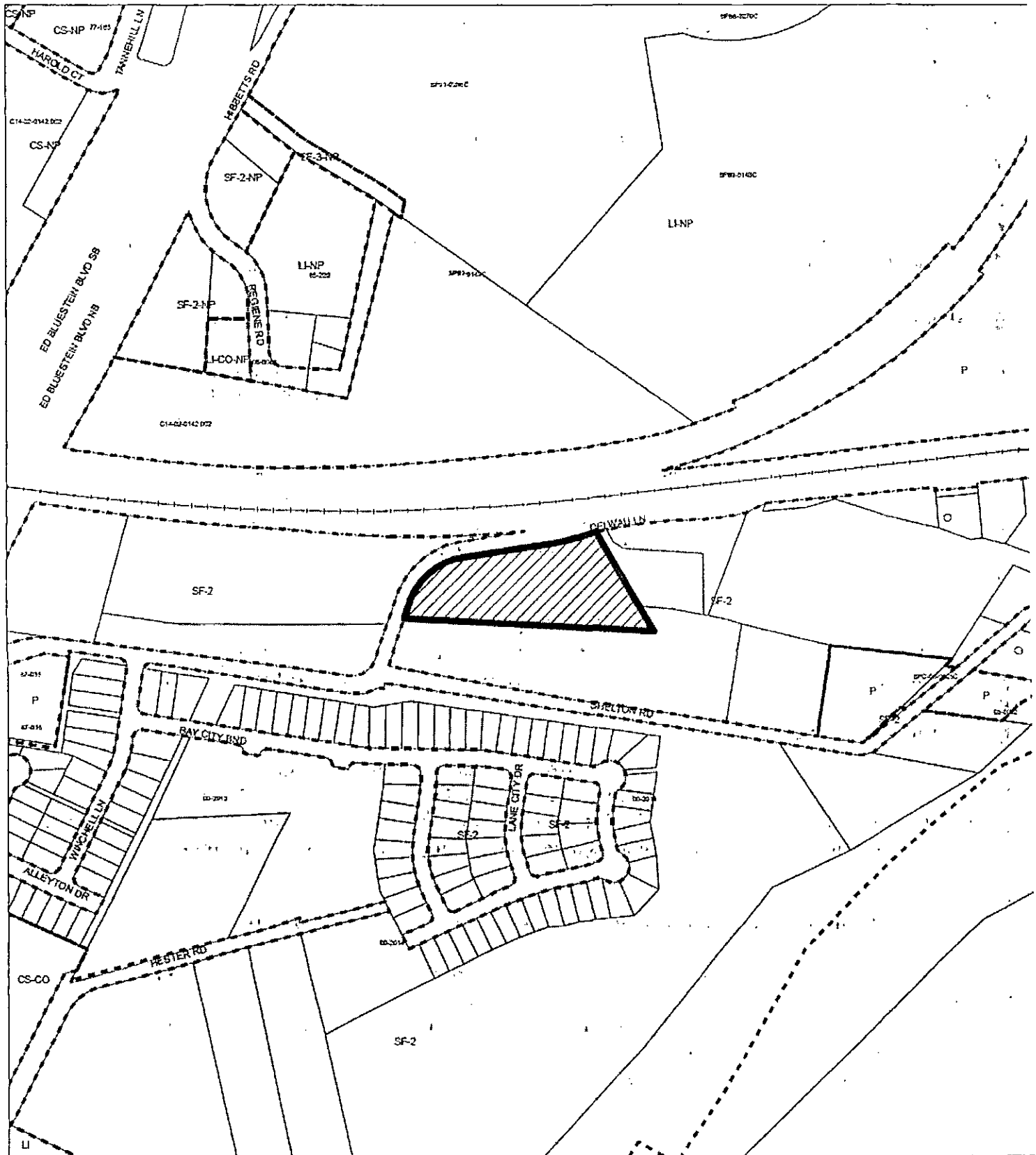

Shirley A. Gentry
City Clerk

Exhibit A



- SUBJECT TRACT
- PENDING CASE
- ZONING BOUNDARY

N
1" = 400'

ZONING

ZONING CASE#: C14-2011-0102

2907 1/2 Delwall Ln.
3.57 ac. pt. of a 10.933 ac, James Burleson
Sur 19 Abs. 4

This product is for informational purposes and may not have been prepared for or be suitable for legal, engineering, or surveying purposes. It does not represent an on-the-ground survey and represents only the approximate relative location of property boundaries.

This product has been produced by CTM for the sole purpose of geographic reference. No warranty is made by the City of Austin regarding specific accuracy or completeness.

