

ORDINANCE NO. 20111208-105

AN ORDINANCE AMENDING ORDINANCE NO. 20011213-041, WHICH ADOPTED THE CENTRAL EAST AUSTIN COMBINED NEIGHBORHOOD PLAN AS AN ELEMENT OF THE AUSTIN TOMORROW COMPREHENSIVE PLAN, TO CHANGE THE LAND USE DESIGNATION ON THE FUTURE LAND USE MAP FOR PROPERTY LOCATED AT 2315 EAST 8TH STREET.

BE IT ORDAINED BY THE CITY COUNCIL OF THE CITY OF AUSTIN:

PART 1. Ordinance No. 20011213-041 adopted the Central East Austin Combined Neighborhood Plan as an element of the Austin Tomorrow Comprehensive Plan.

PART 2. Ordinance No. 20011213-041 is amended to change the land use designation from single family use to mixed use for the property located at 2315 East 8th Street on the future land use map attached as Exhibit "A" and incorporated in this ordinance, and described in File NPA-2011-0009.01 at the Planning and Development Review Department.


PART 3. This ordinance takes effect on December 19, 2011.


PASSED AND APPROVED

§
§
§

December 8, 2011

Lee Leffingwell
Mayor

APPROVED: 
Karen M. Kennard
City Attorney

ATTEST: 
Shirley A. Gentry
City Clerk




Exhibit A Central East Austin Neighborhood Plan Amendment NPA-2011-0009.01

This product is for informational purposes and may not have been prepared for or be suitable for legal, engineering, or surveying purposes. It does not represent an on-the-ground survey and represents only the approximate relative location of property boundaries.

This product has been produced by the Planning and Development Review for the sole purpose of geographic reference. No warranty is made by the City of Austin regarding specific accuracy or completeness.

Future Land Use

	Single-Family		Civic
	Multi-Family		Transportation
	Mixed Use		

