


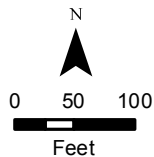




-  Morningside
-  Lot Line
-  Full-Purpose City Limit



City of Austin
Austin Water Utility



February 2012

Aqua Rate Case Morningside

Produced by GIS Services

This product is for informational purposes and may not have been prepared for or be suitable for legal, engineering, or surveying purposes. It does not represent an on-the-ground survey and represents only the approximate relative location of property boundaries. This product has been produced by the Austin Water Utility for the sole purpose of geographic reference. No warranty is made by the City of Austin regarding specific accuracy or completeness.