

Southeast Travis County MUDs  
Index of Exhibits to Consent Agreement

A	Land
B	Land Plan
C	Post-Annexation Surcharge Formula
D	Interim Zoning Map
E	Civic Uses
F	Stormwater, Drainage, Water Quality and Environmental Protection Requirements
F-1	Typical Modified Channel Cross-section
F-2	Proposed Bio-Filtration Ponds
F-3	Headwater Buffer Plan
F-4	Prohibited Uses
G	Tree and Landscaping Requirements
H	Transportation Requirements
H-1	Connectivity
H-2	Trail & Accessibility
I	Building and Urban Design Standards
I-1	Subchapter E Roadway Classification
J	Art in Public Places Participation
K	Affordable Housing Participation
L	Conceptual Water and Wastewater Plans and Easements
L-1	Conceptual Major Water Facilities
L-2	Conceptual Major Wastewater Facilities
L-3	Planned Wastewater Easement Locations
M-1	Cost Reimbursements, Waivers and Participation
M-2	Form of Credit Transfer
M-3	Form of Restrictive Covenant
N	Park and Open Space Requirements
O	Finance Plan
P	"Plain Speak" Notice Form

{W0533551.1}

## EXHIBIT A

475.159 ACRES  
JOSE ANTONIO NAVARRO SURVEY, ABSTRACT NUMBER 18  
TRAVIS COUNTY, TEXAS  
SOUTHEAST TRAVIS COUNTY MUD #2

### FIELD NOTES

BEING ALL OF THAT CERTAIN TRACT OF LAND OUT OF AND A PART OF THE JOSE ANTONIO NAVARRO SURVEY, ABSTRACT NUMBER 18, SITUATED IN TRAVIS COUNTY, TEXAS, BEING MORE FULLY DESCRIBED AS BEING A PORTION OF THAT CERTAIN 290.812 ACRE TRACT OF LAND CONVEYED TO QUALICO CR LP IN DOCUMENT NUMBER 2007160468 AND ALSO BEING A PORTION OF THAT CERTAIN 49.020 ACRE TRACT OF LAND CONVEYED TO CENTURY RANCH I, LP IN DOCUMENT NUMBER 2010119927 AND ALSO BEING ALL OF THAT CERTAIN 4.022 ACRE TRACT OF LAND CONVEYED TO QUALICO CR LP IN DOCUMENT NUMBER 2007160468 AND ALSO BEING ALL OF THAT CERTAIN 95.733 ACRE TRACT OF LAND CONVEYED TO QUALICO CR LP IN DOCUMENT NUMBER 2007154323 AND ALSO BEING ALL OF THAT CERTAIN 73.515 ACRE TRACT OF LAND CONVEYED TO QUALICO CR LP IN DOCUMENT NUMBER 2008139824 AND ALSO BEING ALL OF THAT CERTAIN 49.021 ACRE TRACT OF LAND CONVEYED TO QUALICO CR LP IN DOCUMENT NUMBER 2009141318 AND ALSO BEING A PORTION OF THAT CERTAIN 49.021 ACRE TRACT OF LAND CONVEYED TO QUALICO CR LP IN DOCUMENT NUMBER 2010119926 OF THE OFFICIAL PUBLIC RECORDS OF TRAVIS COUNTY, TEXAS, SAID TRACT BEING 475.159 ACRES OF LAND BEING MORE FULLY DESCRIBED BY METES AND BOUNDS AS FOLLOWS:

**BEGINNING**, at a capped iron rod found at the southeast corner of said 95.733 acre tract, also being the southwest of said 4.022 acre tract also being a point on the northern right-of-way line of Pearce Lane, a varying width public right-of-way, for the southerly line and **POINT OF BEGINNING** of the herein described tract,

**THENCE**, with the northern right-of-way line of said Pearce Lane and the southern boundary line of said 95.733 acre Qualico CR LP tract the following seven (7) courses and distances, numbered 1 through 7,

1. N64°40'44"W, a distance of 1194.42 feet to an iron rod found,
2. N85°36'44"W, a distance of 13.29 feet to an iron rod found,
3. N07°39'01"E, a distance of 5.00 feet to an iron rod found,
4. N64°36'43"W, a distance of 245.18 feet to an iron rod found at a point of curvature to the right,
5. With said curve to the right having a radius of 9757.39 feet, an arc length of 498.25 feet and whose chord bears, N62°54'51"W, a distance of 498.19 feet to an iron rod found,
6. N61°02'28"W, a distance of 1090.04 feet to a capped iron rod found at a point of curvature to the right,
7. With said curve to the right having a radius of 5314.70 feet, an arc length of 79.60 feet and whose chord bears, N60°39'14"W, a distance of 79.60 feet to a capped iron rod found at the southeast boundary corner of a 2.92 acre tract of land conveyed to Pablo T. Rodriguez and Ana M. Rodriguez recorded with ID Number 297631 of the Official Public Records of Travis County, Texas for the southeast corner of the herein described tract,

**THENCE**, leaving the northern right-of-way line of said Pearce Lane and along the common boundary line of said 95.733 acre Qualico CR LP tract, said 73.515 acre tract and said 2.92 acre tract, N22°16'28"E, a distance of 1672.61 feet to an iron rod found at the southeast property corner of a 230.56 acre tract of land conveyed to AE Johanson LTD., recorded with ID Number 297614 of the Official Public Records of Travis County, Texas,

**THENCE**, with the common boundary line said 230.56 acre tract and said 73.515 acre Qualico CR LP tract the following two (2) courses and distances, numbered 1 and 2,

1. N27°20'48"E, a distance of 492.76 feet to an iron rod found,
2. N27°20'09"E, a distance of 493.30 feet to an pipe found at the southwest property corner of a 4.288 acre tract of land conveyed to Heliodoro Reyes and Aquilino Cruz recorded with ID Number 297656 of the Official Public Records of Travis County, Texas,

J: 4390\SURVEY\FIELD NOTES\FN-MUS TRACT 2.doc

THENCE, with the common boundary line of said 73.515 acre Qualico CR LP tract and said 4.288 acre tract and a 4.549 acre tract of land conveyed to Raymundo Constancio recorded with ID Number 297638 of the Official Public Records of Travis County, Texas, S62°41'21"E, a distance of 1053.43 feet to an iron rod found at the westerly boundary line of a 149.50 acre tract of land conveyed to Danlandco, LTD., recorded in Volume 12849, Page 602 of the Official Public Records of Travis County, Texas,

THENCE, with the common boundary line of said 73.515 acre Qualico CR LP tract and said 149.50 acre tract, S27°16'12"W, a distance of 420.94 feet to a point at the westerly property corner of said 49.021 acre Qualico CR LP tract, recorded in Document No. 2009141318 of the Official Public Records of Travis County, Texas,

THENCE, with the common boundary line of said 149.50 acre tract and said 49.021 acre Qualico CR LP tract and meanders with the creek the following twenty (20) courses and distances, numbered 1 through 20,

1. S65°52'11"E, a distance of 146.51 feet to a point,
2. S78°52'45"E, a distance of 183.75 feet to a point,
3. S87°04'30"E, a distance of 94.84 feet to a point,
4. N74°52'33"E, a distance of 228.09 feet to a point,
5. S71°55'39"E, a distance of 35.48 feet to a point,
6. N65°28'54"E, a distance of 109.08 feet to a point,
7. S85°58'17"E, a distance of 118.84 feet to a point,
8. N79°36'57"E, a distance of 55.58 feet to a point,
9. S76°05'41"E, a distance of 184.39 feet to a point,
10. N42°02'49"E, a distance of 91.77 feet to a point,
11. N70°25'47"E, a distance of 76.81 feet to a point,
12. N85°41'37"E, a distance of 87.02 feet to a point,
13. S66°58'18"E, a distance of 134.03 feet to a point,
14. N62°00'42"E, a distance of 35.56 feet to a point,
15. N04°49'48"E, a distance of 83.72 feet to a point,
16. N24°49'58"E, a distance of 69.43 feet to a point,
17. N63°40'55"E, a distance of 65.81 feet to a point,
18. N83°34'57"E, a distance of 59.77 feet to a point,
19. S57°51'02"E, a distance of 89.45 feet to a point,
20. S81°54'18"E, a distance of 212.36 feet to a point on the easterly boundary line of said 149.50 acre tract and at the south westerly property corner of said 49.021 acre Qualico CR LP tract recorded in Document No. 2010119926 same being the most northerly property corner of said 49.021 acre Qualico CR LP tract recorded in Document No. 2008139824 all of the Official Public Records of Travis County, Texas,

THENCE, with the common boundary line of said 49.021 acre Qualico CR LP tract recorded in Document No. 2010119926 of the Official Public Records of Travis County, Texas and said 149.50 acre tract, N89°48'04"E, a distance of 79.85 feet to a point on the easterly boundary line of a 115.00 acre tract of land conveyed to Danlandco, LTD., recorded in Volume 12839, Page 791 of the Official Public Records of Travis County, Texas,

THENCE, with the common boundary line of said 149.50 acre tract and said 49.020 acre Century Ranch I, LP tract and said 49.021 acre Qualico CR LP tract recorded in Document No. 2010119926 of the Official Public Records of Travis County, Texas and meanders with the creek the following twenty six (26) courses and distances, numbered 1 through 26,

1. N68°48'09"E, a distance of 70.70 feet to a point,
2. N32°18'18"E, a distance of 58.65 feet to a point,
3. S83°08'38"E, a distance of 68.94 feet to a point,
4. N59°25'36"E, a distance of 100.62 feet to a point,
5. N30°36'04"E, a distance of 128.12 feet to a point,
6. N16°59'56"E, a distance of 108.76 feet to a point,

J: 4390\SURVEY\FIELD NOTES\FN-MUS TRACT 2.doc

7. N00°18'16"E, a distance of 73.73 feet to a point,
8. N28°22'18"W, a distance of 98.35 feet to a point,
9. N50°03'12"E, a distance of 134.33 feet to a point,
10. N17°07'53"W, a distance of 104.77 feet to a point,
11. N17°58'32"E, a distance of 100.64 feet to a point,
12. N62°01'43"E, a distance of 80.07 feet to a point,
13. N23°05'24"E, a distance of 52.33 feet to a point,
14. N02°42'46"W, a distance of 142.46 feet to a point,
15. N23°29'54"W, a distance of 96.37 feet to a point,
16. N32°44'57"E, a distance of 103.55 feet to a point,
17. N24°04'26"E, a distance of 321.89 feet to a point,
18. N56°22'04"E, a distance of 270.51 feet to a point,
19. N79°08'51"E, a distance of 138.45 feet to a point,
20. S60°42'38"E, a distance of 61.41 feet to a point,
21. S80°00'53"E, a distance of 190.79 feet to a point,
22. S48°03'50"E, a distance of 24.33 feet to a point,
23. S79°48'01"E, a distance of 65.40 feet to a point,
24. S67°01'03"E, a distance of 186.92 feet to a point,
25. S09°51'34"E, a distance of 47.71 feet to a point,
26. S20°33'35"W, a distance of 28.59 feet to a point at the southeast property corner of said 115.00 acre tract same being the northerly boundary line of said 49.020 acre tract and the westerly boundary line of said 290.812 acre tract,

THENCE, with the common boundary line of said 115.00 acre tract and said 290.812 acre tract, N27°39'15"E, a distance of 152.76 feet to a point at the southwest property corner of a 130.50 acre tract of land conveyed to John Richards Jr., recorded in Volume 2807, Page 382 of the Official Public Records of Travis County, Texas,

THENCE, with the common boundary line of said 290.812 acre Qualico CR LP tract and said 130.50 acre tract the following seven (7) courses and distances, numbered 1 through 7,

1. S69°10'47"E, a distance of 687.67 feet to a point,
2. S62°30'03"E, a distance of 161.88 feet to a point,
3. S61°10'38"E, a distance of 87.12 feet to a point,
4. S59°53'21"E, a distance of 223.25 feet to a point,
5. S51°14'10"E, a distance of 323.72 feet to a point,
6. S50°08'52"E, a distance of 97.37 feet to a point,
7. S52°41'23"E, a distance of 263.41 feet to a point at the southeast property corner of said 130.50 acre tract and also being on the westerly boundary line of a 93.26 acre tract of land conveyed to Amye Haws recorded in Volume 6499, Page 1532, of the Official Public Records of Travis County, Texas,

THENCE, crossing said 290.812 acre Qualico CR LP tract and said 49.020 acre Century Ranch I, LP tract the following nineteen (19) courses and distances, numbered 1 through 19,

1. S27°26'16"E, a distance of 785.97 feet to a point of curvature to the right,
2. With said curve to the right having a radius of 1143.00 feet, an arc length of 397.93 feet and whose chord bears, S37°24'41"W, a distance of 395.93 feet to an capped iron rod found,
3. S20°32'37"W, a distance of 151.41 feet to a point,
4. S22°14'54"W, a distance of 56.10 feet to a point,
5. S40°50'46"E, a distance of 58.27 feet to a point,
6. S08°11'43"W, a distance of 668.26 feet to a point,
7. S16°31'07"W, a distance of 26.41 feet to a point,
8. S14°09'53"W, a distance of 488.10 feet to a point,
9. S50°01'31"W, a distance of 223.20 feet to a point,


J: 4390\SURVEY\FIELD NOTES\FN-MUS TRACT 2.doc

10. S80°38'54"W, a distance of 302.42 feet to a capped iron rod found,
11. S56°53'58"W, a distance of 523.33 feet to a capped iron rod found continuing a total distance of 865.12 feet to a capped iron rod found,
12. S40°56'29"W, a distance of 382.51 feet to a capped iron rod found continuing a total distance of 469.43 feet to a capped iron rod found, at a point of curvature to the right,
13. With said curve to the right having a radius of 1143.00 feet, an arc length of 152.95 feet and whose chord bears, S30°08'09"W, a distance of 152.84 feet to a capped iron rod found,
14. S33°58'10"W, a distance of 25.37 feet to an capped iron rod found and point of curvature to the left,
15. With said curve to the left having a radius of 20.00 feet, an arc length of 31.42 feet and whose chord bears, S11°01'50"E, a distance of 28.28 feet to an capped iron rod found,
16. S56°01'50"E, a distance of 475.38 feet to a point of curvature to the right,
17. With said curve to the right having a radius of 535.00 feet, an arc length of 228.96 feet and whose chord bears, S43°46'14"E, a distance of 227.21 feet to a point,
18. S31°30'38"E, a distance of 170.81 feet to a point,
19. S28°02'07"W, a distance of 720.75 feet to a point on the northern right-of-way line of said Pearce Lane,

**THENCE**, with the common boundary line of said 290.812 acre Qualico CR LP tract and the northern right-of-way line of said Pearce Lane, the following six (6) courses and distances, numbered 1 through 6,

1. N61°59'58"W, a distance of 136.87 feet to a point of curvature to the right,
2. With said curve to the right having a radius of 7861.27 feet, an arc length of 292.21 feet and whose chord bears, N60°55'19"W, a distance of 292.20 feet to a point,
3. N59°52'27"W, a distance of 419.81 feet to an capped iron rod found and point of curvature to the left,
4. With said curve to the left having a radius of 6565.50 feet, an arc length of 553.32 feet and whose chord bears, N62°17'18"W, a distance of 553.15 feet to an iron rod found,
5. N64°43'45"W, a distance of 536.71 feet to an iron rod found at the southeast property corner of said 4.022 acre tract and
6. N64°43'44"W, a distance of 394.63 feet to the **POINT OF BEGINNING** and containing 475.159 acres of land,

Surveyed by:

 03 Feb 2011

AARON V. THOMASON, R.P.L.S. NO. 6214

SETSTONE SURVEYING

5501 West William Cannon


Austin, TX 78749

Ph: 512-282-0170

Fax: 512-280-5165

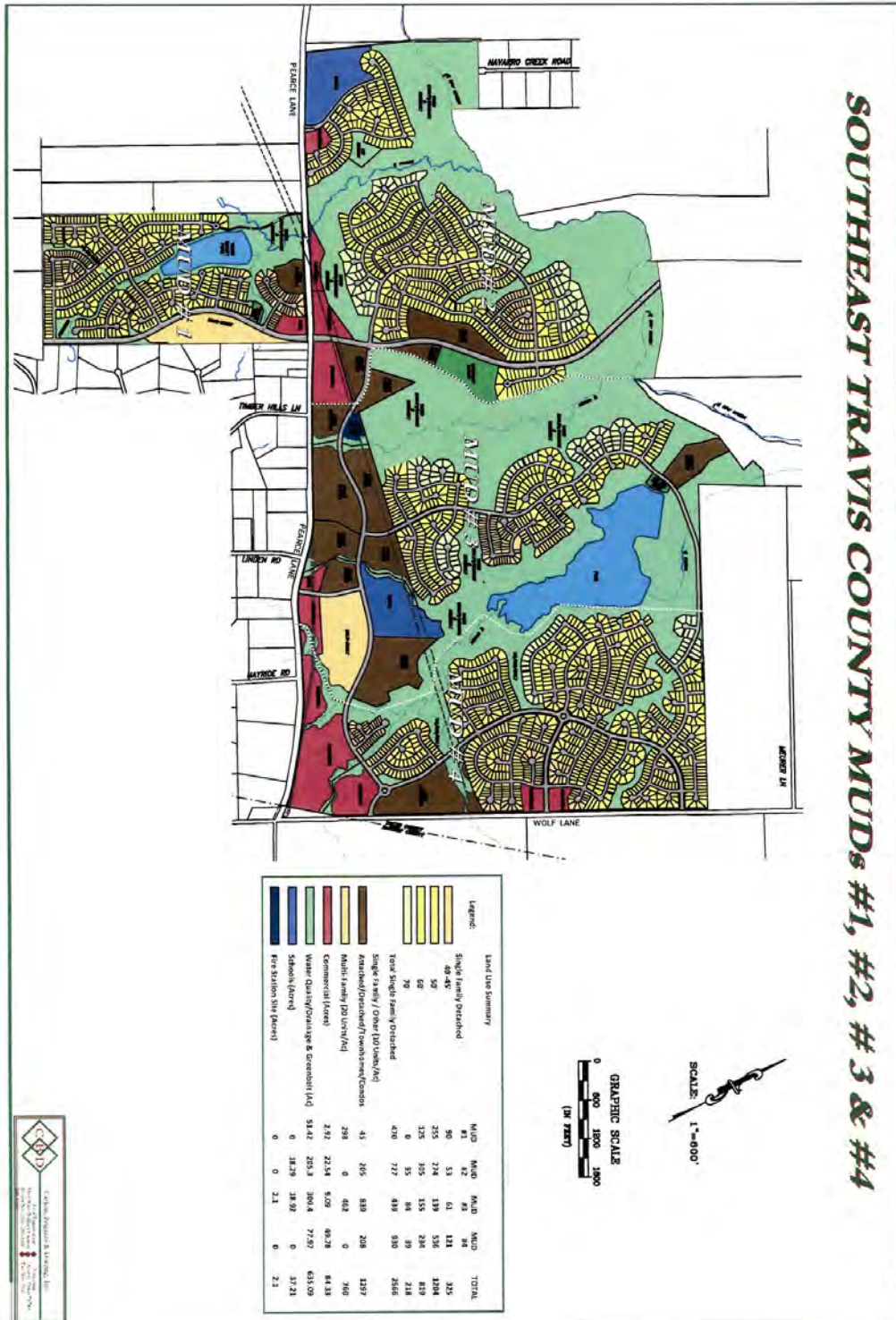
aaron@setstone.net

BEARING BASIS: QUALICO CR LP, DOC# 2008082363



J: 4390\SURVEY\FIELD NOTES\FN-MUS TRACT 2.doc

**EXHIBIT B**



## **EXHIBIT C**

### **Post Annexation Surcharge Formula**

The following calculation is intended to allow the City to collect sufficient funds for payment of the debt service remaining on the District's Bonds at the time of annexation, as authorized by Section 54.016(h), Texas Water Code. After annexation, the water and wastewater rates charged to customers receiving water and sewer services at properties that were within the territorial boundary of the District at the time of annexation may vary from the water and wastewater rates charged to customers receiving services at other properties within the City in order to compensate the City for the assumption of the debt on the District's Bonds. These water and wastewater rates will be reflected as a post annexation surcharge on the customers' monthly utility bills and will be stated as a percentage of the water and sewer rates of the City. The amount of the post-annexation surcharge and the percentage of the City's water and wastewater rates will vary as the City's rates are amended, but in no event will the rates of customers charged the post annexation surcharge exceed 125% of the water and wastewater rates charged to other customers within the City who are not otherwise subject to a post-annexation surcharge.

FORMULA FOR SURCHARGE CALCULATION:

1.	A	=	$\frac{P \times I}{1 - [(1 + I)^{-n}]}$
2.	S	=	$\frac{A}{12 \times \text{ESFCs}}$

where:

A =	total annual post annexation surcharge
P =	principal outstanding on the District's Bonds, less any reduction provided for by Note 1, below
I =	average annual effective interest rate on the District's outstanding Bonds
n =	years remaining in debt retirement period
ESFCs =	total number of equivalent single family customer connections within the territorial boundary of the District
S =	monthly post annexation surcharge per equivalent single family connection, but in no event will S exceed 125% of the water and sewer rates charged to other customers within the City

**Note 1:** P will be reduced by the amount of District funds transferred to the City at the time of annexation or received by the City after annexation, including any debt service taxes paid to the City for the year of annexation as provided in this Agreement.

**Note 2:** For purposes of illustration, the following are examples of the application of the formula set forth above and the calculation of the post annexation surcharge under this Exhibit based on certain assumptions:

Example 1:

Principal Remaining: \$3,000,000

Interest Rate: 4.5 %

Remaining Term of bonds: 15 years

Equivalent Single Family Connections: 1,183

Monthly Surcharge: \$19.68

Example 2:

Principal Remaining: \$5,000,000

Interest Rate: 6.25 %

Remaining Term of bonds: 15 years

Equivalent Single Family Connections: 2,500

Monthly Surcharge: \$17.44

Example 3:

Principal Remaining: \$1,000,000

Interest Rate: 6.25 %

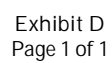
Remaining Term of bonds: 5 years

Equivalent Single Family Connections: 3,168

Monthly Surcharge: \$6.29



**SOUTHEAST TRAVIS COUNTY MUD #1  
INTERIM ZONING EXHIBIT**



## **EXHIBIT E**

### **Civic Uses**

1. The Developer agrees to convey two sites within the Project to the Del Valle Independent School District (the "*School District*"), at the locations shown on the Land Plan, for school uses mutually agreed to between the Developer and the School District upon the following terms:
  - (a) Each site will be conveyed to the School District at no more than the Developer's cost. The conveyance of land will occur at the time the School District is ready and able to construct school facilities on site in question.
  - (b) Each site will consist of at least 18 buildable acres.
  - (c) Any changes to the location of each site will be subject to approval by the Developer, the School District, and the City.
  - (d) The Developer will extend water, wastewater and streets to each school site at no cost to the School District.
2. The Developer agrees to dedicate the fire station site shown on the Land Plan to the City at no cost to the City.
3. The Developer agrees to reserve a ten-acre transit center site at a location to be mutually agreed upon by the Developer and the City during the PUD process. This site may be purchased by the City or, at the City's option, another governmental entity designated by the City by written notice to the Developer at any time prior to the date the first of the District or one of the Other Southeast Travis County Districts is annexed for full purposes by the City. (Note: This agreement to dedicate a transit center site is contingent on final language to be negotiated in Consent Agreement, Section 5.03, confirming that no additional dedications will be required of the Developer).

## **EXHIBIT F**

### **Stormwater, Drainage and Water Quality and Environmental Protection Requirements**

1. The District will own, operate, and maintain the District's drainage infrastructure until full-purpose annexation of the District by the City.
2. Each water quality or detention pond which contains all or a portion of runoff water from industrial, commercial, or mixed-use development (as defined by the City) will be owned, operated, and maintained by the District or the owner of the property on which the pond is located.
3. The Developer and the District each agree to fully comply with the City's ordinances, regulations, and procedures related to drainage, as defined by the City Code. The Developer's construction plans will be consistent with this commitment.
4. The District and the Developer each agree to be good stewards of the environment relating to air quality, water quality, trees, buffer zones and greenbelt areas, critical environmental features, soils, waterways, topography, and the natural and traditional character of the land located within the District.
5. Unless otherwise specified herein or as modified by the PUD, the District and Developer each agree to fully comply with the City's ordinances, regulations, and procedures related to water quality and environmental preservation and protection, as defined by the City Code, as to the portion of the Land owned by it.
6. In all phases of development, the Developer agrees to:
  - a. except for Land contained within the Sun Chase South Preliminary Plan (C8J-2008-0176), design modified channels based on geomorphic stability for full build-out hydrology. This design requires a series of nested channels as shown on **Exhibit F-1** that includes a bankfull (1 yr. return interval) channel within the floodplain (100 yr) channel with distinct connections to an inset floodplain terrace. The top width to depth ratio of the bankfull channel shall be designed per accepted geomorphic principles (e.g., Osterkamp et al. 1983 or Osborn and Stypula 1987). The channel longitudinal profile (slope) shall be designed and demonstrated by calculation to be non-erosive via permissible shear or velocity calculations that consider the particle size of the native soil comprising the channel. If topographic and/or development constraints make the design of a non-erosive natural channel infeasible, the use of armoring (such as with geotextiles) will be allowed.
  - b. restore floodplain, including through the use of native prairie grass species and riparian trees species, in order to provide an enhanced public amenity, minimize impacts of urbanization, and reduce costs of future, long-term maintenance of the floodplain;
  - c. provide water quality controls superior to those otherwise required by Austin City Code for those areas set forth on the attached **Exhibit F-2** (Proposed Bio-Filtration Ponds) and **Exhibit F-3** (Headwater Buffer Plan);
  - d. provide volumetric flood control detention in accordance with the volumetric detention analysis prepared by Carlson Brigrance & Doering, Inc. dated October 24, 2011, which has been reviewed and approved by the City;

d. provide protection of headwaters of unclassified waterways for those areas depicted on the attached **Exhibit F-3** (Headwater Buffer Plan);

e. prohibit, through Restrictive Covenants, the uses listed on **Exhibit F-4** which the City and the Developer agree may contribute to air or water quality pollutants; and

f. cluster impervious and disturbed areas in an environmentally sensitive manner as approved by the City in conjunction with its review and approval of the Preliminary Plans.

7. The District (as to the portion of the Land owned by the District) and the Developer (as to the portion of the Land owned by the Developer) each agrees to comply with the integrated pest management plan approved by the City in conjunction with the Approved Preliminary Plans.

8. The Developer agrees to provide pervious paving for all pedestrian sidewalks, trails and walkways included in the OA Amenities.

**EXHIBIT F-1**

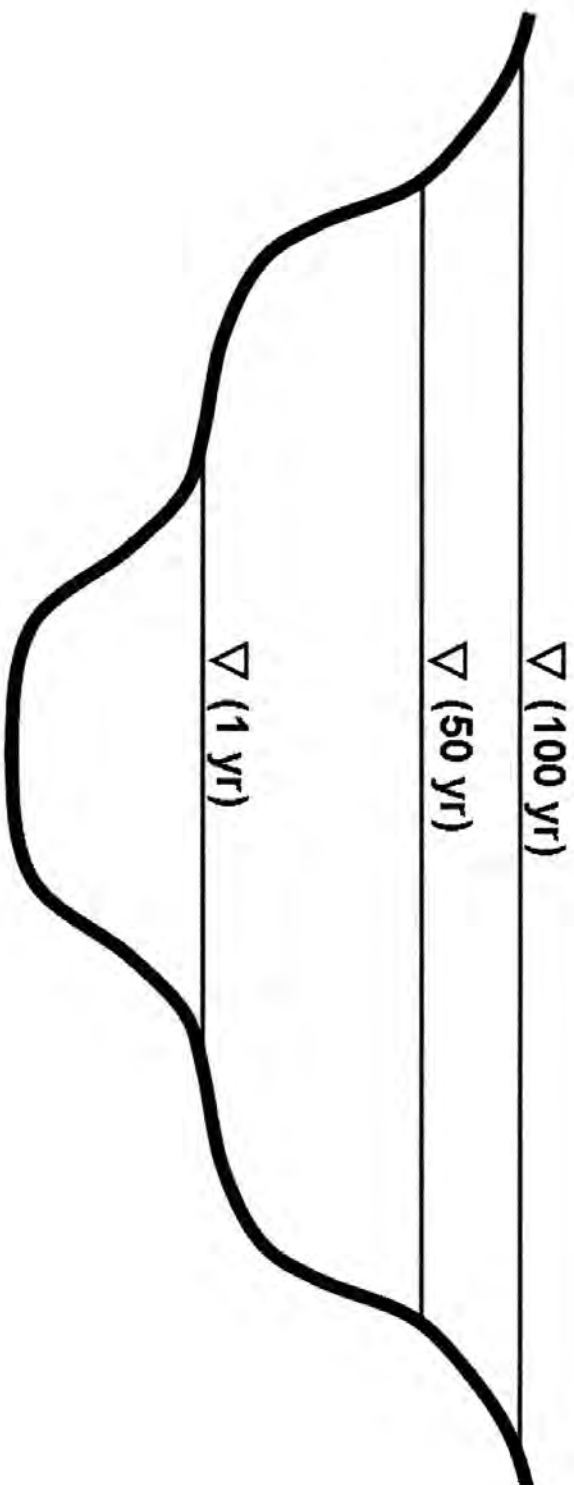
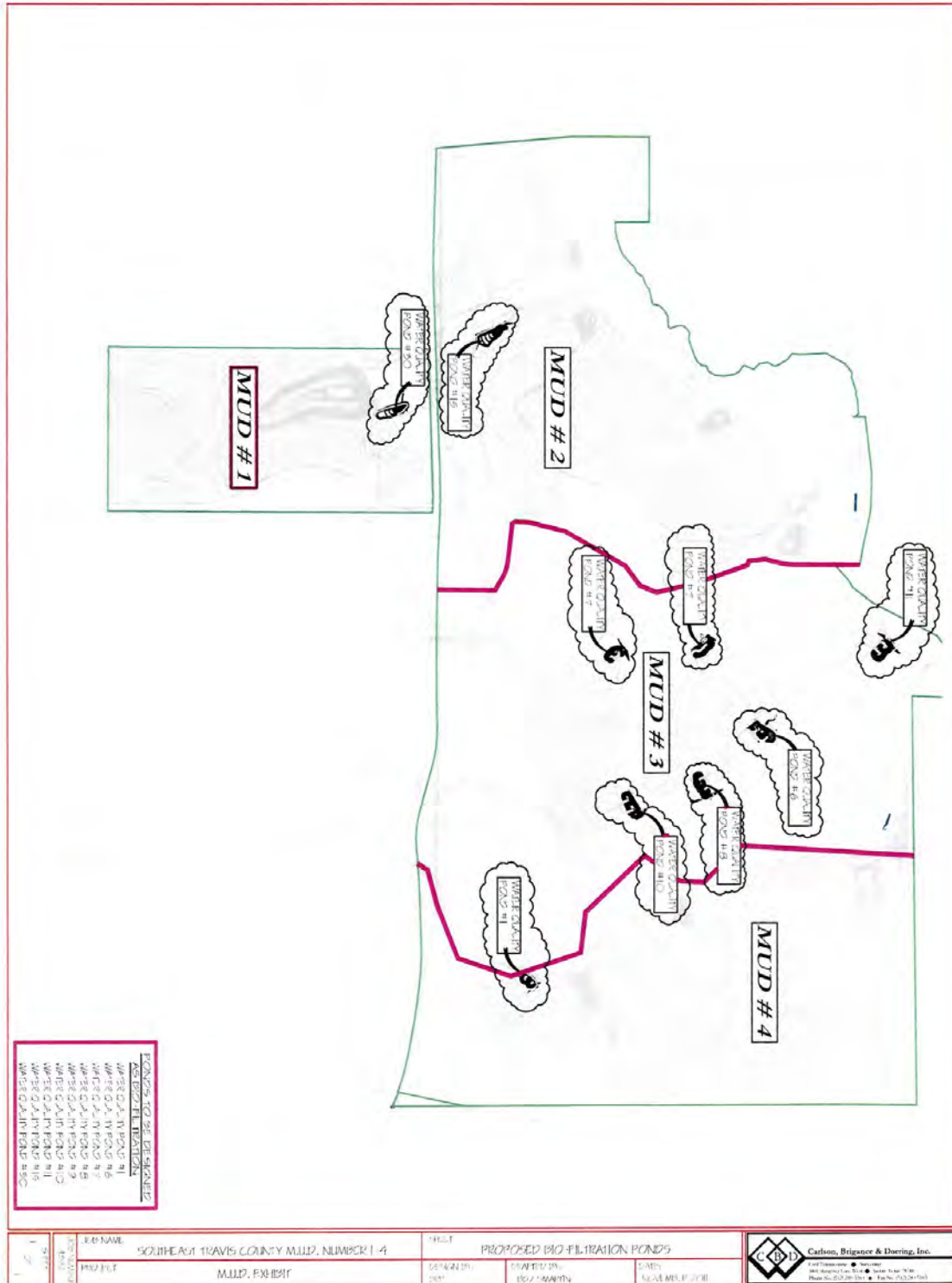


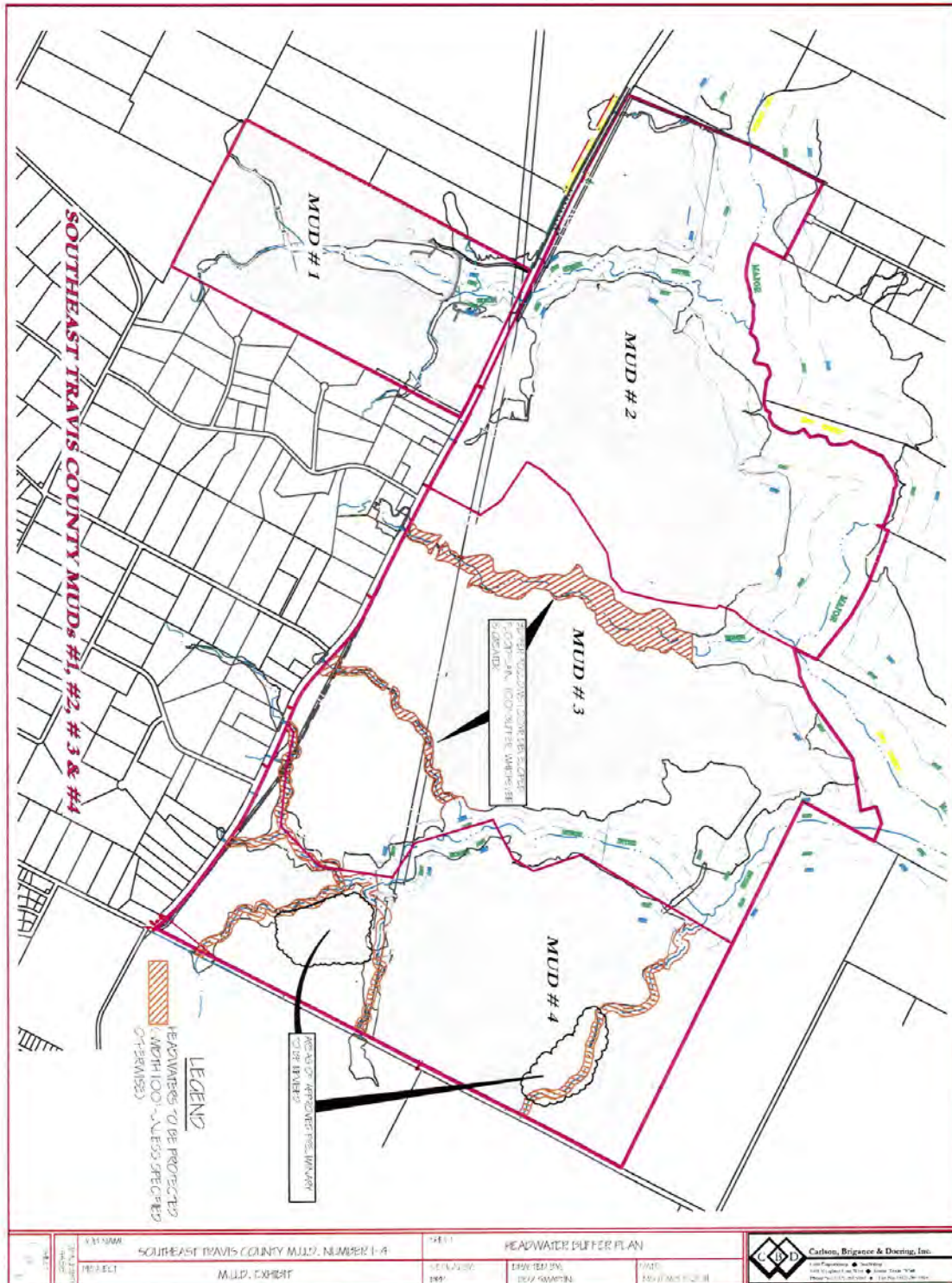
Figure \_\_. Typical modified channel cross-section. Designer shall ensure channel longitudinal slope meets non-erosive permissible shear requirements.

# EXHIBIT F-2





# **EXHIBIT F-3**



## **EXHIBIT F-4**

### **Southeast Travis County MUDs 1-4 PROPOSED - Prohibited Land Uses:**

---

#### **Basic Industry – Prohibited Land Uses limited to:**

- Concrete batch plants
- Poultry Processing

#### **Laundry Services – Prohibited Land Uses limited to:**

- Diaper services

#### **Resource Extraction – Prohibited Land Uses limited to:**

- Quarries
- Sand or gravel operations
- Mining Operations

#### **Scrap and Salvage Services – Prohibited Land Uses limited to:**

- Automotive wrecking yards
- Junkyards
- Auction yards

#### **Stockyards – Prohibited land uses limited to:**

- Stockyards
- Animal sales
- Auction yards

SETC MUDs Proposed Prohibited Land Uses 11.11.2011.docx



## **EXHIBIT G**

### **Tree and Landscaping Requirements**

A. Developer Agreements. The Developer (with respect to the portion of the Land owned by the Developer) agrees to comply with the City's tree preservation ordinance, Protected and Heritage Tree, and the minimum landscaping requirements in Chapter 25 of the Land Development Code and to exceed those requirements by doing the following:

1. A tree preservation plan will be developed with the City's arborist during the PUD process that, at a minimum, will satisfy the requirements of the City's tree preservation ordinance, Protected and Heritage Tree, with additional emphasis given to trees less than 19" in diameter (where feasible) counting towards or fulfilling the tree planting/preservation requirements;
2. All preserved or planted trees for landscape requirements will come from the Environmental Criteria Manual, Appendix F; and
3. A tree care plan, prepared by a certified arborist, will be provided for construction-related impacts within the critical root zone of all trees which are required to be preserved.

B. District Agreements. The District (with respect to the portion of the Land owned by the District) agrees to exceed the minimum landscaping requirements of the City Code by doing the following:

1. Properly maintaining its property, subject to any applicable water use or other restrictions imposed by the City; and
2. Upon Reclaimed Water being brought to the Project, to use Reclaimed Water for irrigation in open space areas where such use is economically feasible, subject to any applicable water use restrictions imposed by the City.

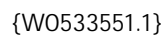
## **EXHIBIT H**

### **Transportation Requirements**

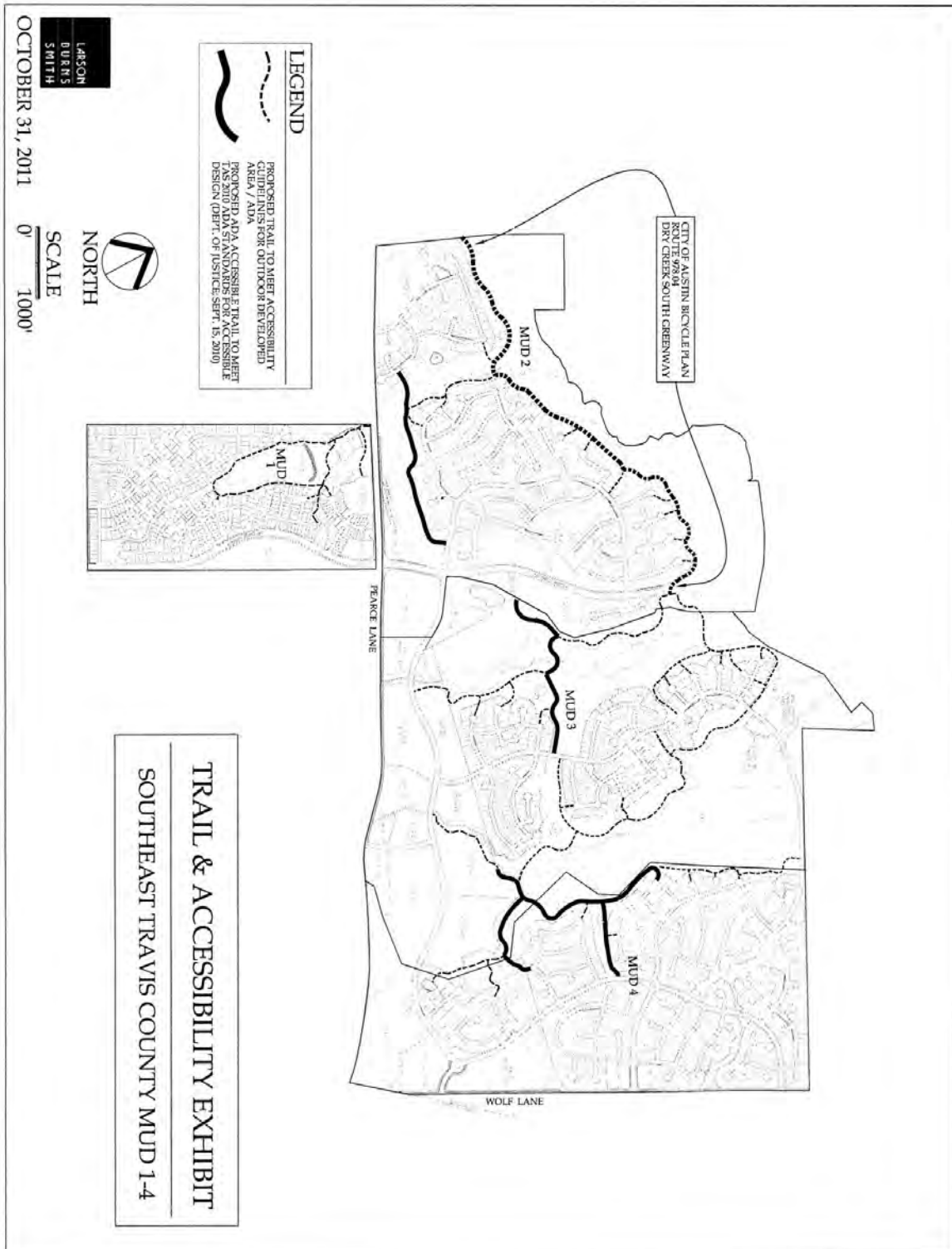
1. The Developer agrees to provide for appropriate connectivity to areas adjacent to the Project as shown on the attached **Exhibit H-1** (Connectivity).
2. The Developer also agrees to do the following:
  - a. dedicate right-of-way for Pearce Lane, Wolf Lane and Sun Chase Parkway (Arterial C/Four Daughters under the CAMPO 2030 Plan) in accordance with the Phasing Agreement between the Developer and Travis County approved in conjunction with the approval of the Preliminary Plans;
  - b. fund the construction of improvements to Sun Chase Parkway (Arterial C/Four Daughters under the CAMPO 2030 Plan) and improvements to intersections of internal roadways with Pearce and Wolf Lanes in accordance with the Phasing Agreement between the Developer and Travis County, Texas recorded under Document No. 2010040073, Official Public Records of Travis County, Texas, approved in conjunction with the approval of the Preliminary Plans;
  - c. provide bicycle facilities and access for pedestrians and bicyclists to schools, parks and other destinations as shown on the attached **Exhibit H-2** (Trail & Accessibility);
  - d. include sidewalks and bike lanes for all arterial and collector streets meeting the design specifications established for typical arterial and collector street cross-sections under the City's Transportation Criteria Manual.

All such requirements will be shown on construction plans, which are subject to the City's approval.

## EXHIBIT H-1



## EXHIBIT H-2



## **EXHIBIT I**

### **Building and Urban Design Standards**

1. The Developer will meet all PUD Tier I Additional Requirements, with the goal of creating a pedestrian-friendly development, focusing on sidewalks, building placement and frontage.
2. The Developer will meet Subchapter E Core Transit Corridor standards for sidewalks and building placement for 50% of the commercial, multi-family and village cluster development on Flower Cup Loop between Sun Chase Parkway and Misu Drive, as shown on the attached **Exhibit I-1** (Subchapter E Roadway Reclassification).
3. The Developer will meet Subchapter E Urban Roadway standards for sidewalks and building placement for 50% of the commercial, multi-family and village cluster development along Sun Chase Parkway from Pearce Lane to Flower Cup Loop; along Rumworth Drive from Pearce Lane to Flower Cup Loop and along Misu Drive from Wolf Lane to Flower Cup Loop, as shown on the attached **Exhibit I-1** (Subchapter E Roadway Reclassification).
4. The Developer will adhere to a maximum block size of five acres for commercial, multi-family and village cluster development.
5. Additional pedestrian, bicycle and fire access will be provided to improve connectivity as set forth on **Exhibit H-1**



EXHIBIT I-1  
SUBCHAPTER E ROADWAY CLASSIFICATION

NTS

SOUTHEAST TRAVIS COUNTY MUDS 1-4  
SUBCHAPTER E ROADWAY CLASSIFICATION EXHIBIT

CORE TRANSIT ROAD  
URBAN ROADWAY

## **EXHIBIT J**

### **Art in Public Places Participation**

The Developer will prepare a Public Art Master Plan, which will identify opportunities, guiding principles and locations within the Project for outdoor art installations to be implemented by the Developer. Following installation, all subsequent management, operation and/or maintenance of the artwork will be the responsibility of the Developer or the Owners Association.

**EXHIBIT K**

**Affordable Housing Participation**

Pending



## **EXHIBIT L**

### **Conceptual Water and Wastewater Plans and Easements**

Exhibit L includes the attached **Exhibit L-1**: Conceptual Major Water Facilities; **Exhibit L-2**: Conceptual Major Wastewater Facilities; and **Exhibit L-3**: Planned Wastewater Easement Locations. These are conceptual in nature. The Major Water and Wastewater Facilities identified in **Exhibits L-1 and L-2** are based upon the report by Carlson, Brigrance & Doering, Inc. dated September 14, 2011 and September 19, 2011 and the updated Master Wastewater Plan dated October 17, 2011. The facilities' sizing required for the Project and the City's oversizing are based upon that report and plan.

The size and capacity of the Major Water and Wastewater Facilities depicted on **Exhibit L-1 and L-2** may be decreased, at the City's sole discretion, if it is determined later that demands within the Project or City's service area on particular facilities will be less than originally estimated.

[illegible]

**SE** Southeast Travis County MUDs 1, 2, 3 and 4

Southwest Texas County MUDs 1, 2, 3 and 4

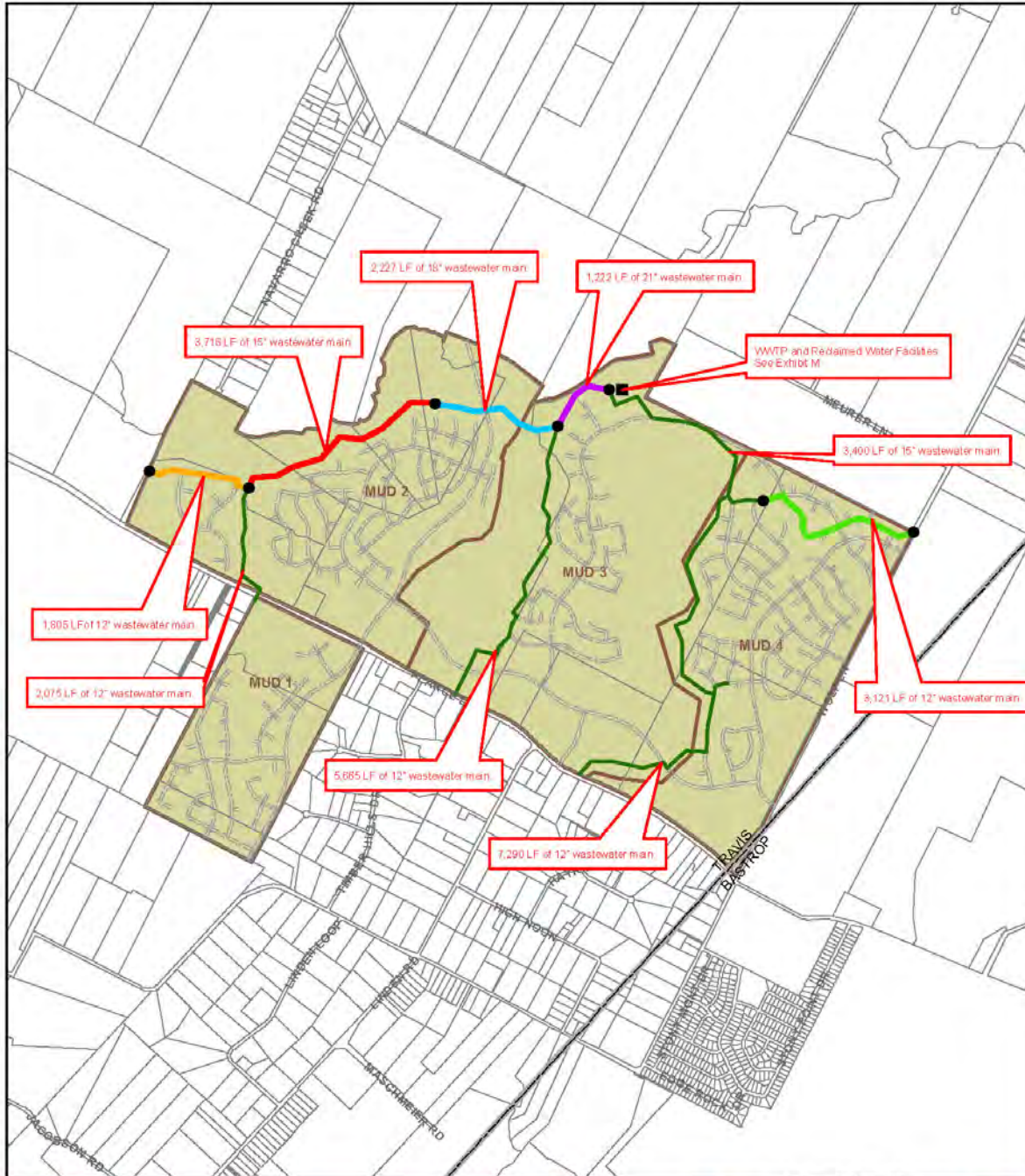


City of Austin  
Austin Water Utility





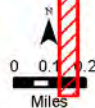
## EXHIBIT L-2



Conceptual Streets  
 Southeast Travis County MUDs 1, 2, 3 and 4

DRAFT

This map is for informational purposes and may not have been prepared for or be suitable for legal, engineering, or planning purposes. It does not represent an on-the-ground survey and represents only the approximate relative location of property boundaries. This product has been produced by the Austin Water Utility for the purpose of geographic reference. No warranty is made by the City of Austin regarding specific accuracy or completeness. 3438



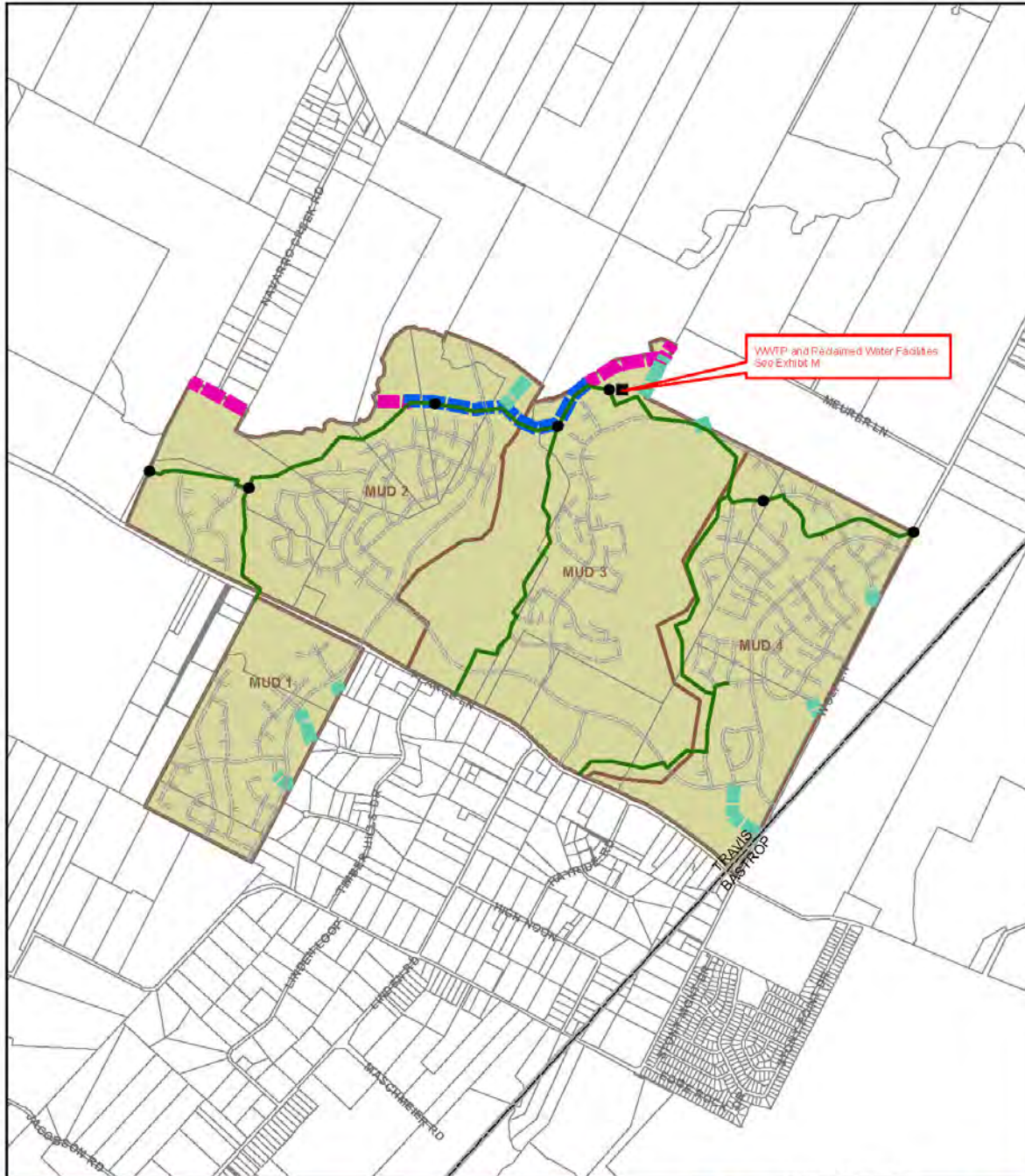
City of Austin  
 Austin Water Utility  
 2/23/2012



### Exhibit L-2 Southeast Travis County MUDs 1, 2, 3 and 4 Conceptual Major Wastewater Facilities

Produced by GIS Services

# EXHIBIT L-3



- Major Wastewater Facilities (Mains)
- Conceptual Streets
- Easement for Future Parallel Interceptor
- Easement for Future Interceptor Extension
- Easement for Out-of-District Connections
- Southeast Travis County MUDs 1, 2, 3 and 4

This map is for informational purposes and may not have been prepared for or be suitable for legal, engineering, or planning purposes. It does not represent an on-the-ground survey and represents only the approximate relative location of property boundaries. This product has been produced by the Austin Water Utility for the sole purpose of geographic reference. No warranty is made by the City of Austin regarding specific accuracy or completeness. 3438

0 0.1 0.2  
Miles



City of Austin  
Austin Water Utility  
2/23/2012



## Exhibit L-3

### Southeast Travis County MUDs 1, 2, 3 and 4 Planned Wastewater Pipeline Easement Locations

Produced by GIS Services



**EXHIBIT M-1**

**Cost Reimbursements, Waivers and Participation**

<b>Description</b>	<b>Terms of Cost Reimbursement, Waivers and Participation</b>
<p>1. Impact Fees: The waivers described in this Exhibit have been granted in consideration of the Developer's oversizing, cost participation, construction of Wastewater and Reclaimed Water facilities and waiver of reimbursements described in this Agreement.</p>	<p>1. The City waives all wastewater Impact Fees for development within the Project.</p> <p>2. The City waives a total of \$1,499,400 of water Impact Fees for development within the Project. The Developer will receive a water Impact Fee credit in the original amount of \$1,499,400, which will be applied and managed as provided in this Exhibit. The City will manage the accounting for the credit's balance, and will provide a reconciliation to the Developer upon request, but no more frequently than once each calendar quarter. The Developer will manage the transfer of portions of the credit as development occurs through credit transfers in the form attached as <b><u>Exhibit M-2 (Credit Form)</u></b>. This water Impact Fee credit may be applied by the Developer beginning with the first water tap purchased for development within the Project.</p> <p>3. The Developer will complete a water Impact Fee credit transfer, in the form attached as <b><u>Exhibit M-2</u></b>, and provide it to each developer or builder who is to receive a water Impact Fee credit under this Agreement. The completed form, which must include the legal description and street address of the property to which the credit has been assigned, must be signed and notarized by the Developer and presented to the City at the time of tap purchase in order to authorize the City to apply a portion of the Developer's water Impact Fee credit to the water Impact Fees which would otherwise be payable for the development of the property in question.</p> <p>4. If a developer or builder pays a water Impact Fee for a property within the Project to the City and later presents a notarized and completed credit transfer form, the City will not be required to refund any water Impact Fees previously paid for the property. In that case, the credit in question will be void and of no effect, and may be applied by the Developer to another property within the Project.</p> <p>5. The City will deduct the amount of each water Impact Fee to which a credit is applied from the Developer's water Impact Fee credit's balance. Upon the depletion of the credit,</p>

	<p>the City's standard water Impact Fees will be payable in full for any future development within the Project.</p> <p>No credit form will be required to be presented for the waiver of wastewater Impact Fees as provided in this Agreement.</p>
2. Easements or land required for additional oversizing of Major Water and Wastewater Facilities	<p>If the City requests oversizing for Major Water and Wastewater Facilities beyond that identified in <b><u>Exhibit L-1 (Water Facilities)</u></b> or <b><u>Exhibit L-2 (Wastewater Facilities)</u></b>, the City will pay its proportionate share of additional land and easements costs, if any, based upon any increase in the size of the easements or any additional land necessary to accommodate the City's additional oversizing and the Developer's cost of such land. The width and length of all required easements or land will be determined by the City in accordance with City design criteria, specifications, and policies.</p>
3. Additional easements required for future Major Water and Wastewater Facilities extensions	<p>The City anticipates that it will require additional easements in the future in order to extend the Major Water and Wastewater Facilities, as set forth on <b><u>Exhibit L-3 (Easements)</u></b>. The width and length of these additional easements will be determined by the City in accordance with City design criteria, specifications, and policies. Because the size and depth of the future infrastructure cannot be determined at this time, the Developer agrees that the easements required within each portion of the Land will be conveyed to the City, at no cost, prior to City's approval of a construction plan or a final plat for that portion of the Land.</p>
4. Internal Water and Wastewater Facilities and Major Water and Wastewater Facilities reimbursements	<p>The City's cost reimbursement ordinances and policies, under which the City would pay more than its proportional share of costs for oversizing, will not be applied or used in any manner for any water, Reclaimed Water, and wastewater infrastructure (Austin City Code Chapter 25-9).</p> <p>For those Major Water and Wastewater Facilities identified on <b><u>Exhibit L-1</u></b> and <b><u>Exhibit L-2</u></b> which have been oversized at the request of the City, excluding the WWTP, the Developer will pay 100% of all costs associated with the oversizing without reimbursement by the City. This provision will not apply to the WWTP, which is subject to the specific provisions set forth below in this Exhibit.</p> <p>The Developer may seek reimbursement from the District for all infrastructure required to provide utility service to the development within the District in accordance with the rules</p>

	of the Commission.
5. Additional oversizing of Major Water and Wastewater Facilities reimbursements	Exclusive of the costs of the Major Water and Wastewater Facilities identified on <b><u>Exhibit L-1</u></b> and <b><u>Exhibit L-2</u></b> and the costs of the WWTP, which will be paid as provided in this Agreement and this Exhibit, the City will pay its proportionate share of costs for any additional oversizing of Major Water and Wastewater Facilities beyond that identified in <b><u>Exhibit L-1</u></b> or <b><u>Exhibit L-2</u></b> , based upon the difference in the cost of the size of the pipe in accordance with City ordinances.
6. WWTP	<ol style="list-style-type: none"> <li>1. The Developer will convey the WWTP Site described on the attached <b><u>Exhibit L-2</u></b> and <b><u>Exhibit L-3</u></b> to the City, at no cost to the City, for the WWTP. The WWTP Site will be sized to include land area sufficient for a WWTP with an ultimate treatment capacity of 2.25 million gallons per day (MGD) and Reclaimed Water facilities with an ultimate capacity of 2.25 million gallons per day. The WWTP Site will be conveyed to the City, by deed in a form and content reasonably acceptable to the City concurrently with the City's approval of the WWTP design plan to be provided by the Developer under Subsection 3, below, and prior to any construction or site work on the WWTP.</li> <li>2. The City has obtained wastewater discharge permit TPDES No. WQ0010543015 (the "Permit") for the WWTP to be constructed with a treatment capacity of 300,000 gallons per day (GPD). The City will be responsible for processing all renewals, modifications and amendments to the Permit, at its sole cost, as required to allow expansions of the WWTP to be constructed in a timely manner and to assure the continued availability of service to the Project.</li> <li>3. The Developer will cause the WWTP to be designed with an ultimate treatment capacity of 2.25 MGD and ultimate Reclaimed Water capacity of 2.25 MGD and will provide the design and engineering plans to the City for its review and approval, which approval will not be unreasonably withheld, conditioned or delayed.</li> <li>4. The first 300,000 GPD phase of the WWTP (the "First Phase") will be constructed by the Developer, at no cost to the City, on the WWTP Site. The Developer will only be required to post fiscal security based upon the construction of the First Phase (300,000 GPD). Only the site area for the First Phase will be required to be fenced as part of the First Phase. In consideration of the Developer's construction of the First Phase, the City</li> </ol>

	<p>agrees to provide 1,244 LUEs (determined based on the City's utility design criteria) of wastewater service to the Project. The City will be responsible for providing 1,244 LUEs of wastewater service to the Project, as and when required for development within the Project, regardless of whether other properties outside of the Project are provided wastewater service by the City through the First Phase. All future expansions of the WWTP will be constructed by the City, as provided in this Exhibit.</p> <p>5. By September 31<sup>st</sup> of each year, the Developer will provide an annual report to the Austin Water utility which includes a projection of estimated development in LUES by land use categories, based on the City's utility design criteria, for the next five years in order to assist the City in projecting future wastewater flows for the Project.</p> <p>6. The City will calculate the number of LUEs of wastewater service required for the Project based on each submitted site plan or final plat. When the number of LUEs so calculated by the City exceeds 1,244, the City, at the City's discretion, will not be required to approve any further construction plans or final plats of property within the Project until the Developer makes a one-time, lump sum payment ("WWTP Capacity Payment") to the City for each site plan or final plat. The WWTP Capacity Payment will be calculated by the City by taking the total existing treatment capacity of the WWTP and dividing that amount of capacity by the capacity of wastewater service required for one LUE (using the City's most recent utility design criteria) to obtain the total number of LUEs of wastewater service available through the WWTP. The actual hard and soft costs from all previous construction phases of the WWTP, exclusive of engineering and design fees previously paid by the Developer associated with the WWTP's ultimate treatment capacity of 2.25 MGD, will be divided by the total number of LUEs of wastewater service determined under the preceding sentence. The resulting cost per LUE will be multiplied by the number of LUEs required by the Developer for service to the property within the submitted site plan or final plat to calculate the WWTP Capacity Payment for that plan or plat. The City will determine a reasonable amount of LUEs to be purchased by the Developer based on the site plan or final plat in question. The City's determination will be consistent with the 2.25 MGD design for the WWTP and other related City criteria. The Developer will pay the WWTP Capacity Payment to the City's Austin Water utility prior to the City's approval of the construction plan or final plat for which additional LUES of service are required. This WWTP Capacity Payment will be in lieu of, and not in addition to, the City's</p>
--	--------------------------------------------------------------------------------------------------------------------------------------------------------------------------------------------------------------------------------------------------------------------------------------------------------------------------------------------------------------------------------------------------------------------------------------------------------------------------------------------------------------------------------------------------------------------------------------------------------------------------------------------------------------------------------------------------------------------------------------------------------------------------------------------------------------------------------------------------------------------------------------------------------------------------------------------------------------------------------------------------------------------------------------------------------------------------------------------------------------------------------------------------------------------------------------------------------------------------------------------------------------------------------------------------------------------------------------------------------------------------------------------------------------------------------------------------------------------------------------------------------------------------------------------------------------------------------------------------------------------------------------------------------------------------------------------------------------------------------------------------------------------------------------------------------------------------------------------------------------------------------------------------------------------------------------------------------------------------------------------------------------------------------------------------------------------------------------------------------------------------------------------------------------------------------------------------------------------------------------------------------------------------------------------------------------------------------------------------------------------------------------------------------------------------------------------------------------------------------------------------------------------------------------------------------------------------------------------------------------------------------------------------------------------------------------------------------------------------------------------------------------------------------------------------------------------------------------------------------------------------------------------------------------------



	<p>wastewater Impact Fees for such additional LUEs of service.</p> <p>7. The Developer may request additional LUEs of wastewater service at any time, but the request must be submitted at least 18 months prior to the time the additional wastewater service is required if the City will be required to construct the next phase of the WWTP in order to provide such service. If the request for additional LUEs will not require an expansion of the WWTP, as determined by the Commission's rules and the City, then the additional LUES of wastewater service will be provided immediately.</p> <p>8. The Developer, at no cost to the City, will construct the base WWTP facilities described below, which will be required not only for service through the First Phase, but also for the second expansion of the WWTP to 1.2 MGD, in order to minimize the costs of subsequent expansions. These facilities must be completed concurrently with the construction of the First Phase. These base facilities are as follows: an all-weather access road to the WWTP, electrical components, telephone service, influent wet well and appurtenances (including a splitter box), outfall/discharge structure, piping, chemical feeds, and the operations building shell.</p> <p>9. The Developer may, at its discretion, provide mowing services, at its cost, for that portion of the WWTP Site that is located outside of the fencing for the First Phase. The City is not required to provide mowing services for the portion of the WWTP Site located outside of the fencing for the First Phase. The City will provide mowing services to the area inside the fencing for the First Phase and, as the WWTP and the area enclosed by fencing is expanded, the City will be responsible for providing mowing services inside the expanded fenced area. The City may, at its discretion, provide mowing services, at its cost, for that portion of the WWTP Site that is located outside of the fencing beyond the First Phase.</p> <p>10. All WWTP expansions may include capital improvements related to repair and replacement of facilities to allow the expansion to become operational and such improvements will be considered a part of the expansion provided that the repair and replacement does not alter the intent of the original design of the facilities.</p>
7. Reclaimed Water Facilities	<p>1. The Developer agrees to construct, at no cost to the City, Reclaimed Water facilities concurrently with the phased development of the Project to meet the Reclaimed Water</p>

	<p>needs for public open space and parks, and private parks and recreation facilities for each phase of development within the Project. The Reclaimed Water distribution facilities will be sized for the transmission of 2.25 MGD of Reclaimed Water. The Developer will only be required to post fiscal for the construction of Reclaimed Water facilities with a capacity of 1.2 MGD. The City will be responsible for obtaining the Section 210 reuse permit required for the use of the Reclaimed Water at its sole cost.</p> <p>2. Upon the City's acceptance of the Reclaimed Water facilities, the City will be responsible for providing Reclaimed Water to the Project, as and when required for development within the Project, regardless of whether other properties outside of the Project are provided Reclaimed Water service by the City. All future expansions of the Reclaimed Water facilities at the WWTP site will be constructed by the Developer up to a capacity of 1.2 MGD. All future expansions of the Reclaimed Water facilities at the WWTP site beyond the 1.2 MGD treatment capacity will be constructed by the City, as provided in this Exhibit. Notwithstanding the foregoing, the Developer will be responsible for the construction of all Reclaimed Water distribution facilities within the Project, without reimbursement by the City. Reclaimed Water will be provided to users within the Project at the City's standard in-City retail rate. The City's Impact Fees applicable within its extraterritorial jurisdiction will be applicable to the development within the Project.</p> <p>3. If the Developer or the District wishes to obtain additional Reclaimed Water service beyond 1.2 MGD, the Developer or the District will be required to make a one-time, lump sum payment ("Reclaimed Water Capacity Payment") to the City for the additional capacity requested. The actual hard and soft costs from all previous construction phases of the Reclaimed Water facilities, exclusive of engineering and design fees previously paid by the Developer associated with the design for 2.25 MGD of Reclaimed Water capacity, will be divided by the total number of gallons of existing capacity of the Reclaimed Water facilities. The resulting cost per gallon will be used to calculate the Reclaimed Water Capacity Payment for the amount of additional Reclaimed Water capacity requested. If additional Reclaimed Water capacity beyond 1.2 MGD for the Project is requested, the Developer or the District will pay the Reclaimed Water Capacity Payment to the City's Austin Water utility for that portion of the requested Reclaimed Water capacity which the City determines is available.</p>
--	---------------------------------------------------------------------------------------------------------------------------------------------------------------------------------------------------------------------------------------------------------------------------------------------------------------------------------------------------------------------------------------------------------------------------------------------------------------------------------------------------------------------------------------------------------------------------------------------------------------------------------------------------------------------------------------------------------------------------------------------------------------------------------------------------------------------------------------------------------------------------------------------------------------------------------------------------------------------------------------------------------------------------------------------------------------------------------------------------------------------------------------------------------------------------------------------------------------------------------------------------------------------------------------------------------------------------------------------------------------------------------------------------------------------------------------------------------------------------------------------------------------------------------------------------------------------------------------------------------------------------------------------------------------------------------------------------------------------------------------------------------------------------------------------------------------------------------------------------------------------------------------------------------------------------------------------------------------------------------------------------------------------------------------------------------------------------------------------------------------------------------------------------------------------------------------------------------------------------------------------------------------------------------------------------------------------------------------------------------------------------------------------------------------------------------------------------------------------------------------------------------------------------------------------------------------------------------------------------------------------------------------------------------------------------------------------------------------------------------------------------------------

<p>8. Water Facilities</p>	<ol style="list-style-type: none"> <li>1. Up to 800 LUEs of water service (subject to the fire flow limitation stated below) will be provided to the Project from the 16" water main along Pearce Lane depicted on <b><u>Exhibit L-1</u></b>. The City will not be required to provide more than 800 LUEs of water service to the Project until the 36" water main described on <b><u>Exhibit L-1</u></b> is constructed and accepted by the City. The City will provide 800 LUEs of water service to the Project regardless of whether the City provides water service to other properties outside of the Project through the 16" water main.</li> <li>2. The City will only be required to provide water service to individual lots or structures for which the required fire flow does not exceed 1,500 gallons per minute (gpm). Any lot or structure that will require a fire flow greater than 1,500 gpm will only be provided water service after the 36" water main shown on <b><u>Exhibit L-1</u></b> is constructed and is accepted by the City.</li> <li>3. The LUEs of water service being provided to the Project will be calculated by the City based upon the total number of LUEs required for service to all approved site plans or final plats for the Project. If the 36" water main is not operational after the City has approved the 800th LUEs of water service for the Project, then the City will not be required to approve any further construction plans or final plats for the Project until 36" water main shown on <b><u>Exhibit L-1</u></b> is constructed and accepted by the City. If the City has not utilized the 16' water main described in Subsection 1 to provide service to areas outside of the Project, the 36" water main will be constructed by the Developer. If, however, the City has provided service to properties outside of the Project through the 16" water main and, as a result, 800 LUEs of water service are not available to the Project through the 16" water main, then the City will construct the 36" water main.</li> <li>4. The Developer or the City, whichever is responsible under Subsection 3, above, agrees to initiate the design of the 36" water main on or before the date on which the Developer files a site plan or final plat which would, in combination with all previously approved site plans or final plats for the Project, require in excess of 600 LUEs of water service be provided to the Project. The Developer or the City, whichever is responsible under Section 3, above, agrees to begin construction of the 36" water main on or before the date on which the Developer files a site plan or final plat which would, in combination with all previously approved site plans or final plats for the Project, require in excess of 700 LUEs of water service</li> </ol>

	<p>be provided to the Project.</p> <p>5. Neither the Developer nor the Developer's successors or assigns (including the Owners Association) will have any right to reimbursement or cost participation from the City for Reclaimed Water facilities.</p>

**EXHIBIT M-2**

**CREDIT TRANSFER**

1. Qualico CR, L.P., a Texas limited partnership, acting by and through its undersigned, duly authorized representative ("Qualico"), hereby transfers a water Impact Fee credit arising under the Consent Agreements between Qualico CR, L.P and the City of Austin for Southeast Travis County Municipal Utility Districts No. 1-4 as follows:

**Transferee:**\_\_\_\_\_

**Contact Information for Transferee:**\_\_\_\_\_

\_\_\_\_\_  
\_\_\_\_\_  
\_\_\_\_\_

**Property:**

Street Address:\_\_\_\_\_

Legal Description:\_\_\_\_\_

\_\_\_\_\_  
\_\_\_\_\_  
\_\_\_\_\_  
\_\_\_\_\_

**Number of service units (according to American Water Works Association criteria) for which this credit is issued:**\_\_\_\_\_

2. Transferee acknowledges that this Credit Transfer must be presented to the City of Austin prior to the payment of the water Impact Fees for the Property. If Transferee pays the water Impact Fees for the Property and later presents this Credit Transfer, no refund will be issued by the City and this Credit Transfer will be void and of no further force and effect, and the water Impact Fee credit provided for in this Credit Transfer will revert to and become the property of Qualico, and may be applied to other property without liability to Transferee.

Executed this \_\_\_\_ day of \_\_\_\_\_, 20\_\_.

**QUALICO CR, LP**, a Texas limited partnership

By: Qualico CR Management, LLC, a Texas limited liability company, its general partner

By: Qualico Developments (U.S.), Inc., a Delaware corporation, its manager

By: \_\_\_\_\_

By: \_\_\_\_\_

Date: \_\_\_\_\_

THE STATE OF TEXAS     §  
                                          §  
COUNTY OF TRAVIS       §

This instrument was acknowledged before me on the \_\_\_\_ day of \_\_\_\_\_, 20\_\_, by \_\_\_\_\_, \_\_\_\_\_ of Qualico Developments (U.S.), Inc., a Delaware corporation, Manager of Qualico CR Management, LLC, a Texas limited liability company, General Partner of Qualico CR, LP, a Texas limited partnership, on behalf of said corporation, limited liability company and limited partnership.

(SEAL)

\_\_\_\_\_  
Notary Public, State of Texas

THE STATE OF TEXAS     §  
                                          §  
COUNTY OF TRAVIS       §

This instrument was acknowledged before me on the \_\_\_\_ day of \_\_\_\_\_, 20\_\_, by \_\_\_\_\_, \_\_\_\_\_ of Qualico Developments (U.S.), Inc., a Delaware corporation, Manager of Qualico CR Management, LLC, a Texas limited liability company, General Partner of Qualico CR, LP, a Texas limited partnership, on behalf of said corporation, limited liability company and limited partnership.

(SEAL)

\_\_\_\_\_  
Notary Public, State of Texas

**ACCEPTED AND AGREED TO BY:**

\_\_\_\_\_

By: \_\_\_\_\_

By: \_\_\_\_\_

Name: \_\_\_\_\_

Title: \_\_\_\_\_

Date: \_\_\_\_\_

**EXHIBIT M-3**

**RESTRICTIVE COVENANT**

OWNER: \_\_\_\_\_ (the "Owner")

ADDRESS: \_\_\_\_\_

CONSIDERATION: Ten and No/100 Dollars (\$10.00) and other good and valuable consideration, the receipt and sufficiency of which are hereby acknowledged

PROPERTY: \_\_\_\_\_ (the "Property")

A. Owner, the City of Austin, Texas (the "City"), and Southeast Travis County Municipal Utility District No. \_\_\_\_ (the "District") previously entered into the Consent Agreement for Southeast Travis County Municipal Utility District No. \_\_\_\_, dated as of \_\_\_\_\_, 2012 (the "Consent Agreement").

B. Section 6.09 of the Consent Agreement requires that, if the easements necessary to extend the Major Water and Wastewater Facilities (as defined in the Consent Agreement) across any portion of the Land (as defined in the Consent Agreement) have not been dedicated or conveyed to the City prior to sale by Owner, that portion of the Land must be impressed with a restrictive covenant requiring the purchaser to donate the easements in question to the City.

C. Owner desires to sell the Property, and all easements across the Property required by Section 6.09 of the Consent Agreement have not yet been dedicated or conveyed to the City.

THEREFORE, for good and valuable consideration, and in compliance with Section 6.09 of the Consent Agreement, Owner hereby declares that the Property will be subject to the following covenants and restrictions, which will run with the land, and be binding upon Owner, and its successors and assigns:

1. Capitalized terms not otherwise defined herein will have the meanings ascribed to them in the Consent Agreement, a copy of which is on file with the City.
2. Land and easements within the Property that are required for the Major Water and Wastewater Facilities must be conveyed to the City, in lengths and widths which are consistent with the City's Utility Design Criteria and the Consent Agreement, on forms approved by the City and at no cost to the City, at the earlier of the City's approval of construction plans or a final plat for the land within which the facilities will be constructed.
3. If any person or entity shall violate or attempt to violate this agreement and covenant, it shall be lawful for the City to prosecute proceedings at law or in equity against such person or entity violating or attempting to violate such agreement or covenant, to prevent the person or entity from such actions, and to collect damages for such actions.
4. If any part of this agreement or covenant is declared invalid, by judgment or court order, the same shall in no way affect any of the other provisions of this agreement, and such remaining portion of this agreement shall remain in full effect.
5. If at any time the City fails to enforce this agreement, whether or not any violations of it are known, such failure shall not constitute a waiver or estoppels of the right to enforce it.



6. This agreement may be modified, amended or terminated only by joint action of both (a) the Director of the Austin Water Utility, or his successor, and (b) the owner(s) of the Property subject to the modification, amendment or termination at the time of such modification, amendment or termination.
7. This agreement will automatically terminate and be of no force or effect as to any of the Property for which the City has approved construction plans or for which a final plat, approved by the City, has been recorded.

EXECUTED this the \_\_\_\_ day of \_\_\_\_\_, 20\_\_\_\_.

## **EXHIBIT N**

### **Park and Open Space Requirements**

1. Within the Project, the Developer agrees to provide the park and open space land in the approximate amounts set forth below, which approximately ten times the PUD Tier I requirements:

District	Required	Provided	Less Utility Easements	Net Acres
SETC 1	9.70	49.11	(2.340)	46.77
SETC 2	12.43	184.49	(17.0)	167.49
SETC 3	20.09	295.4	(13.53)	281.87
SETC 4	15.68	73.87	(7.34)	66.53
	57.9	602.87	(40.21)	562.66

2. Other than the OA Amenities and any other park improvement owned by the Owners Association which are available for use by reservation through the Owners Association, the park and open space areas in the Project will be open to the public.

3. Parks will be dispersed throughout the Project, located within ¼ mile of each residence within the Project, to the extent feasible and practicable, and accessible by pedestrians and cyclists in all Project neighborhoods.

4. The acreage amounts set forth above are estimates, based on the Land Plan, and the final acreage of park and open space land will be determined during the PUD process and some floodplain areas may be reclaimed for development.

# EXHIBIT O

## SE Travis County MUD No. 1 Profenna Bonding Capacity Worksheet

Proposed Debt Capacity	\$	11,450,000
Estimated Ref. Proceeds	\$	9,250,000
Maximum Total Tax Rate	\$	0.9800

FOR FINANCIAL ILLUSTRATION ONLY

Year	Projected TAV	Available ISS Tax Rate	Collections @ 95.00%	Est. Cap-1	Available for DIS	Series 2015	Series 2016	Series 2017	Series 2018	Series 2019	Series 2020	Series 2021	Series 2022	Series 2023	Series 2024	Total Projected DIS	Projected Ending ISS Fund Balance	% of Next Year's DIS	M&O Tax Rate	Total Tax Rate
2013	\$ 9,410,235	-	\$ -	\$ -	\$ -	\$ -	\$ -	\$ -	\$ -	\$ -	\$ -	\$ -	\$ -	\$ -	\$ -	\$ -	\$ -	n/a	0.9800	\$ 0.9800
2014	\$ 26,523,910	0.7300	354,247	533,385	887,642	266,698	-	-	-	-	-	-	-	-	-	286,698	620,945	233%	0.2500	0.9800
2015	\$ 51,081,073	0.7300	511,706	-	1,132,651	266,698	-	-	-	-	-	-	-	-	-	286,698	885,653	227%	0.2500	0.9800
2016	\$ 73,786,042	0.7300	663,498	-	1,529,451	381,659	-	-	-	-	-	-	-	-	-	381,659	1,147,592	212%	0.2500	0.9800
2017	\$ 95,672,803	0.7300	746,163	321,000	2,214,755	381,659	160,500	-	-	-	-	-	-	-	-	542,259	1,672,395	308%	0.2500	0.9800
2018	\$ 107,593,803	0.7300	746,163	-	2,418,558	381,659	160,500	-	-	-	-	-	-	-	-	542,259	1,876,199	261%	0.2500	0.9800
2019	\$ 107,593,803	0.7300	746,163	-	2,636,362	381,659	229,805	107,000	-	-	-	-	-	-	-	718,665	2,117,697	285%	0.2500	0.9800
2020	\$ 107,593,803	0.7300	746,163	214,000	2,863,660	381,659	229,805	107,000	-	-	-	-	-	-	-	764,658	2,145,196	280%	0.2500	0.9800
2021	\$ 107,593,803	0.7300	746,163	-	2,891,359	381,659	229,805	153,203	-	-	-	-	-	-	-	843,246	2,126,491	252%	0.2500	0.9800
2022	\$ 107,593,803	0.7300	746,163	-	2,891,359	381,659	229,805	153,203	-	-	-	-	-	-	-	843,246	2,186,163	259%	0.2500	0.9800
2023	\$ 107,593,803	0.7300	746,163	156,755	2,932,326	381,659	229,805	153,203	-	-	-	-	-	-	-	843,246	2,089,081	238%	0.2500	0.9800
2024	\$ 107,593,803	0.7300	746,163	-	2,835,244	381,659	229,805	153,203	-	-	-	-	-	-	-	843,246	1,958,154	223%	0.2500	0.9800
2025	\$ 107,593,803	0.7300	746,163	-	2,704,317	381,659	229,805	153,203	-	-	-	-	-	-	-	843,246	1,827,228	208%	0.2500	0.9800
2026	\$ 107,593,803	0.7300	746,163	-	2,573,391	381,659	229,805	153,203	-	-	-	-	-	-	-	843,246	1,696,301	193%	0.2500	0.9800
2027	\$ 107,593,803	0.7300	746,163	-	2,442,464	381,659	229,805	153,203	-	-	-	-	-	-	-	843,246	1,565,375	178%	0.2500	0.9800
2028	\$ 107,593,803	0.7300	746,163	-	2,311,538	381,659	229,805	153,203	-	-	-	-	-	-	-	843,246	1,434,448	164%	0.2500	0.9800
2029	\$ 107,593,803	0.7300	746,163	-	2,180,611	381,659	229,805	153,203	-	-	-	-	-	-	-	843,246	1,303,522	149%	0.2500	0.9800
2030	\$ 107,593,803	0.7300	746,163	-	2,049,685	381,659	229,805	153,203	-	-	-	-	-	-	-	843,246	1,172,595	134%	0.2500	0.9800
2031	\$ 107,593,803	0.7300	746,163	-	1,918,758	381,659	229,805	153,203	-	-	-	-	-	-	-	843,246	1,041,669	119%	0.2500	0.9800
2032	\$ 107,593,803	0.7300	746,163	-	1,787,832	381,659	229,805	153,203	-	-	-	-	-	-	-	843,246	910,742	104%	0.2500	0.9800
2033	\$ 107,593,803	0.7300	746,163	-	1,656,905	381,659	229,805	153,203	-	-	-	-	-	-	-	843,246	779,816	89%	0.2500	0.9800
2034	\$ 107,593,803	0.7300	746,163	-	1,525,979	381,659	229,805	153,203	-	-	-	-	-	-	-	843,246	648,889	74%	0.2500	0.9800
2035	\$ 107,593,803	0.7300	746,163	-	1,395,052	381,659	229,805	153,203	-	-	-	-	-	-	-	843,246	517,963	59%	0.2500	0.9800
2036	\$ 107,593,803	0.7300	746,163	-	1,264,126	381,659	229,805	153,203	-	-	-	-	-	-	-	843,246	387,036	44%	0.2500	0.9800
2037	\$ 107,593,803	0.7300	746,163	-	1,133,199	381,659	229,805	153,203	-	-	-	-	-	-	-	843,246	256,110	29%	0.2500	0.9800
2038	\$ 107,593,803	0.7300	746,163	-	1,002,273	381,659	229,805	153,203	-	-	-	-	-	-	-	843,246	125,183	14%	0.2500	0.9800
2039	\$ 107,593,803	0.7300	746,163	-	871,346	381,659	229,805	153,203	-	-	-	-	-	-	-	843,246	38,248	4%	0.2500	0.9800
2040	\$ 107,593,803	0.7300	746,163	-	740,419	381,659	229,805	153,203	-	-	-	-	-	-	-	843,246	7,318	0%	0.2500	0.9800
2041	\$ 107,593,803	0.7300	746,163	-	609,492	381,659	229,805	153,203	-	-	-	-	-	-	-	843,246	38,248	4%	0.2500	0.9800
2042	\$ 107,593,803	0.7300	746,163	-	478,565	381,659	229,805	153,203	-	-	-	-	-	-	-	843,246	38,248	4%	0.2500	0.9800
2043	\$ 107,593,803	0.7300	746,163	-	347,638	381,659	229,805	153,203	-	-	-	-	-	-	-	843,246	38,248	4%	0.2500	0.9800
2044	\$ 107,593,803	0.7300	746,163	-	216,711	381,659	229,805	153,203	-	-	-	-	-	-	-	843,246	38,248	4%	0.2500	0.9800
2045	\$ 107,593,803	0.7300	746,163	-	85,784	381,659	229,805	153,203	-	-	-	-	-	-	-	843,246	38,248	4%	0.2500	0.9800
2046	\$ 107,593,803	0.7300	746,163	-	-	381,659	229,805	153,203	-	-	-	-	-	-	-	843,246	38,248	4%	0.2500	0.9800
2047	\$ 107,593,803	0.7300	746,163	-	-	-	229,805	153,203	-	-	-	-	-	-	-	843,246	38,248	4%	0.2500	0.9800
2048	\$ 107,593,803	0.7300	746,163	-	-	-	-	153,203	-	-	-	-	-	-	-	843,246	38,248	4%	0.2500	0.9800
2049	\$ 107,593,803	0.7300	746,163	-	-	-	-	-	153,203	-	-	-	-	-	-	843,246	38,248	4%	0.2500	0.9800
2050	\$ 107,593,803	0.7300	746,163	-	-	-	-	-	-	153,203	-	-	-	-	-	843,246	38,248	4%	0.2500	0.9800
2051	\$ 107,593,803	0.7300	746,163	-	-	-	-	-	-	-	153,203	-	-	-	-	843,246	38,248	4%	0.2500	0.9800
2052	\$ 107,593,803	0.7300	746,163	-	-	-	-	-	-	-	-	153,203	-	-	-	843,246	38,248	4%	0.2500	0.9800
2053	\$ 107,593,803	0.7300	746,163	-	-	-	-	-	-	-	-	-	153,203	-	-	843,246	38,248	4%	0.2500	0.9800
2054	\$ 107,593,803	0.7300	746,163	-	-	-	-	-	-	-	-	-	-	153,203	-	843,246	38,248	4%	0.2500	0.9800

2 years	Per Amount	\$ 4,985,000	\$ 3,000,000	\$ 2,000,000	\$ 1,465,000
3.00%	UW's Discount	(513,395)	(321,000)	(214,000)	(156,755)
4.00%	FA & BC	(149,550)	(90,000)	(60,000)	(43,800)
	TCEQ application	(199,400)	(120,000)	(80,000)	(58,600)
0.25%	TCEQ fee	(40,000)	(40,000)	(40,000)	(3,653)
	AG Fee	(12,463)	(7,500)	(5,000)	(1,465)
	Developer Interest	(388,591)	(232,317)	(153,589)	(111,470)
0.50%	Est. Proceeds	\$ 3,831,692	\$ 2,171,180	\$ 1,435,411	\$ 1,041,773

## FOR PURPOSES OF ILLUSTRATION ONLY

	2008 (\$ million)	2007 (\$ million)	2006 (\$ million)
Per Annuity	\$ 4,835,000	\$ 5,325,000	\$ 5,260,000
UVs Discount	(145,000)	(166,850)	(155,400)
UVs A, B, C	(193,400)	(202,600)	(2,250)
TCEQ application	(40,000)	(40,000)	(211,200)
TCEQ fee	(12,000)	(10,000)	(40,000)
AD fees	(712,000)	(614,150)	(1,880)
AD fees	(175,720)	(117,810)	(411,810)
Developer/owner costs	(24,170)	(23,850)	(25,400)
Est. Proceeds	\$ 3,521,330	\$ 4,190,212	\$ 3,848,744
			\$ 10,048

FOR PURPOSES OF ILLUSTRATION ONE

	0.50%	0.25%	4.00%	3.00%	2 years
Developer Incentive	(357,887)	(44,557)	(1,146,800)	(1,146,800)	
AG Fee	(741,968)	(9,500)	(23,875)	(23,875)	
TCEQ fee	(11,469)	(23,875)	(40,000)	(40,000)	
TCEQ application	(173,800)	(173,800)	(268,500)	(268,500)	
FA & BC	(1,183,800)	(1,183,800)	(1,183,800)	(1,183,800)	
UW's Development	(1,137,850)	(1,137,850)	(1,137,850)	(1,137,850)	
Cap-I	(497,650)	(9,250,000)	(9,250,000)	(9,250,000)	
Per Amount	(4,996,000)	(1,535,000)	(5,135,000)	(5,135,000)	
	(22,817)	(22,817)	(22,817)	(22,817)	
Enl Proceeds	(3,344,537)	(3,142,057)	(3,142,057)	(3,142,057)	
	(22,817)	(22,817)	(22,817)	(22,817)	
	(3,367,354)	(3,164,874)	(3,164,874)	(3,164,874)	
	(22,817)	(22,817)	(22,817)	(22,817)	
	(3,390,171)	(3,187,691)	(3,187,691)	(3,187,691)	
	(22,817)	(22,817)	(22,817)	(22,817)	
	(3,412,988)	(3,210,508)	(3,210,508)	(3,210,508)	
	(22,817)	(22,817)	(22,817)	(22,817)	
	(3,435,805)	(3,233,325)	(3,233,325)	(3,233,325)	
	(22,817)	(22,817)	(22,817)	(22,817)	
	(3,458,622)	(3,256,142)	(3,256,142)	(3,256,142)	
	(22,817)	(22,817)	(22,817)	(22,817)	
	(3,481,439)	(3,278,959)	(3,278,959)	(3,278,959)	
	(22,817)	(22,817)	(22,817)	(22,817)	
	(3,504,256)	(3,301,776)	(3,301,776)	(3,301,776)	
	(22,817)	(22,817)	(22,817)	(22,817)	
	(3,527,073)	(3,324,593)	(3,324,593)	(3,324,593)	
	(22,817)	(22,817)	(22,817)	(22,817)	
	(3,549,890)	(3,347,410)	(3,347,410)	(3,347,410)	
	(22,817)	(22,817)	(22,817)	(22,817)	
	(3,572,707)	(3,369,227)	(3,369,227)	(3,369,227)	
	(22,817)	(22,817)	(22,817)	(22,817)	
	(3,595,524)	(3,392,044)	(3,392,044)	(3,392,044)	
	(22,817)	(22,817)	(22,817)	(22,817)	
	(3,618,341)	(3,414,861)	(3,414,861)	(3,414,861)	
	(22,817)	(22,817)	(22,817)	(22,817)	
	(3,641,158)	(3,437,678)	(3,437,678)	(3,437,678)	
	(22,817)	(22,817)	(22,817)	(22,817)	
	(3,663,975)	(3,460,495)	(3,460,495)	(3,460,495)	
	(22,817)	(22,817)	(22,817)	(22,817)	
	(3,686,792)	(3,483,312)	(3,483,312)	(3,483,312)	
	(22,817)	(22,817)	(22,817)	(22,817)	
	(3,709,609)	(3,506,129)	(3,506,129)	(3,506,129)	
	(22,817)	(22,817)	(22,817)	(22,817)	
	(3,732,426)	(3,528,946)	(3,528,946)	(3,528,946)	
	(22,817)	(22,817)	(22,817)	(22,817)	
	(3,755,243)	(3,551,763)	(3,551,763)	(3,551,763)	
	(22,817)	(22,817)	(22,817)	(22,817)	
	(3,778,060)	(3,574,580)	(3,574,580)	(3,574,580)	
	(22,817)	(22,817)	(22,817)	(22,817)	
	(3,800,877)	(3,597,397)	(3,597,397)	(3,597,397)	
	(22,817)	(22,817)	(22,817)	(22,817)	
	(3,823,694)	(3,620,214)	(3,620,214)	(3,620,214)	
	(22,817)	(22,817)	(22,817)	(22,817)	
	(3,846,511)	(3,643,031)	(3,643,031)	(3,643,031)	
	(22,817)	(22,817)	(22,817)	(22,817)	
	(3,869,328)	(3,665,848)	(3,665,848)	(3,665,848)	

**SE Travis County MUD No. 4  
Proforma Bonding Capacity Worksheet**

FOR FISCAL YEARS 2021 THROUGH 2024

Projected Debt Capacity	\$	21,030,000
Estimated Net Proceeds	\$	16,827,400
Maximum Total Tax Rate	\$	0.9800

Year	Fiscal	Projected TAV	Available I&S Tax Rate	Collections @ 95.00%	Est. Cap'l	Available for D/S	Series 2023	Series 2025	Series 2027	Series 2029	Total Projected D/S	Projected Ending I&S Fund Balance	% of Next Year's Tax	Total Tax Rate
2020	2021	\$ 569,821	-	-	-	-	\$3,880,000	\$4,555,000	\$5,890,000	\$6,785,000	-	-	n/a	\$ 0.9800
2021	2022	14,138,490	-	-	-	-	-	-	-	-	-	-	n/a	\$ 0.9800
2022	2023	27,046,995	-	-	-	-	-	-	-	-	-	-	n/a	\$ 0.9800
2023	2024	38,745,731	0.7300	275,637	415,180	690,787	207,590	-	-	-	207,590	483,217	233%	0.2500
2024	2025	63,721,013	0.7300	441,905	925,122	207,590	207,590	-	-	-	207,590	1,153,346	133%	0.2500
2025	2026	84,878,910	0.7300	586,328	487,385	1,794,256	287,215	243,683	-	-	540,907	1,253,346	232%	0.2500
2026	2027	118,777,201	0.7300	823,720	-	2,077,068	287,215	-	-	-	540,907	1,538,161	161%	0.2500
2027	2028	141,925,965	0.7300	984,284	620,600	3,414,025	287,215	346,921	310,300	-	856,435	2,184,590	228%	0.2500
2028	2029	177,343,886	0.7300	1,229,880	-	4,687,072	287,215	346,921	310,300	382,998	1,453,423	3,173,849	218%	0.2500
2029	2030	208,081,188	0.7300	1,443,043	725,995	4,818,683	287,215	346,921	444,280	382,998	1,453,423	3,163,270	196%	0.2500
2030	2031	208,081,188	0.7300	1,443,043	-	4,696,313	287,215	346,921	444,280	382,998	1,453,423	2,898,145	186%	0.2500
2031	2032	208,081,188	0.7300	1,443,043	-	4,436,188	287,215	346,921	444,280	382,998	1,453,423	2,828,020	176%	0.2500
2032	2033	208,081,188	0.7300	1,443,043	-	4,272,084	287,215	346,921	444,280	382,998	1,453,423	2,661,898	165%	0.2500
2033	2034	208,081,188	0.7300	1,443,043	-	4,104,838	287,215	346,921	444,280	382,998	1,453,423	2,494,771	155%	0.2500
2034	2035	208,081,188	0.7300	1,443,043	-	3,937,814	287,215	346,921	444,280	382,998	1,453,423	2,327,646	145%	0.2500
2035	2036	208,081,188	0.7300	1,443,043	-	3,770,889	287,215	346,921	444,280	382,998	1,453,423	2,160,522	134%	0.2500
2036	2037	208,081,188	0.7300	1,443,043	-	3,603,965	287,215	346,921	444,280	382,998	1,453,423	1,993,397	124%	0.2500
2037	2038	208,081,188	0.7300	1,443,043	-	3,438,440	287,215	346,921	444,280	382,998	1,453,423	1,826,272	113%	0.2500
2038	2039	208,081,188	0.7300	1,443,043	-	3,269,315	287,215	346,921	444,280	382,998	1,453,423	1,659,147	103%	0.2500
2039	2040	208,081,188	0.7300	1,443,043	-	3,102,191	287,215	346,921	444,280	382,998	1,453,423	1,492,023	93%	0.2500
2040	2041	208,081,188	0.7300	1,443,043	-	2,935,068	287,215	346,921	444,280	382,998	1,453,423	1,324,898	82%	0.2500
2041	2042	208,081,188	0.7300	1,443,043	-	2,767,941	287,215	346,921	444,280	382,998	1,453,423	1,157,773	72%	0.2500
2042	2043	208,081,188	0.7300	1,443,043	-	2,600,816	287,215	346,921	444,280	382,998	1,453,423	990,648	62%	0.2500
2043	2044	208,081,188	0.7300	1,443,043	-	2,433,692	287,215	346,921	444,280	382,998	1,453,423	823,524	51%	0.2500
2044	2045	208,081,188	0.7300	1,443,043	-	2,266,567	287,215	346,921	444,280	382,998	1,453,423	656,399	41%	0.2500
2045	2046	208,081,188	0.7300	1,443,043	-	2,099,442	287,215	346,921	444,280	382,998	1,453,423	489,275	30%	0.2500
2046	2047	208,081,188	0.7300	1,443,043	-	1,932,318	287,215	346,921	444,280	382,998	1,453,423	322,150	25%	0.2500
2047	2048	208,081,188	0.7300	1,443,043	-	1,765,193	287,215	346,921	444,280	382,998	1,453,423	155,026	34%	0.2500
2048	2049	208,081,188	0.7300	1,443,043	-	1,598,068	287,215	346,921	444,280	382,998	1,453,423	-	60%	0.2500
2049	2050	208,081,188	0.7300	1,443,043	-	1,430,943	287,215	346,921	444,280	382,998	1,453,423	-	110%	0.2500
2050	2051	208,081,188	0.7300	1,443,043	-	1,263,818	287,215	346,921	444,280	382,998	1,453,423	-	206%	0.2500
2051	2052	208,081,188	0.7300	1,443,043	-	1,096,693	287,215	346,921	444,280	382,998	1,453,423	-	474%	0.2500
2052	2053	208,081,188	0.7300	1,443,043	-	929,568	287,215	346,921	444,280	382,998	1,453,423	-	n/a	0.2500
2053	2054	208,081,188	0.7300	1,443,043	-	762,443	287,215	346,921	444,280	382,998	1,453,423	-	n/a	0.2500
2054	2055	208,081,188	0.7300	1,443,043	-	595,318	287,215	346,921	444,280	382,998	1,453,423	-	n/a	0.2500
2055	2056	208,081,188	0.7300	1,443,043	-	428,193	287,215	346,921	444,280	382,998	1,453,423	-	n/a	0.2500
2056	2057	208,081,188	0.7300	1,443,043	-	261,068	287,215	346,921	444,280	382,998	1,453,423	-	n/a	0.2500
2057	2058	208,081,188	0.7300	1,443,043	-	93,943	287,215	346,921	444,280	382,998	1,453,423	-	n/a	0.2500
2058	2059	208,081,188	0.7300	1,443,043	-	-	287,215	346,921	444,280	382,998	1,453,423	-	n/a	0.2500
2059	2060	208,081,188	0.7300	1,443,043	-	-	-	-	-	-	-	-	n/a	0.2500
2060	2061	208,081,188	0.7300	1,443,043	-	-	-	-	-	-	-	-	n/a	0.2500
2061	2062	208,081,188	0.7300	1,443,043	-	-	-	-	-	-	-	-	n/a	0.2500
2062	2063	208,081,188	0.7300	1,443,043	-	-	-	-	-	-	-	-	n/a	0.2500
2063	2064	208,081,188	0.7300	1,443,043	-	-	-	-	-	-	-	-	n/a	0.2500
2064	2065	208,081,188	0.7300	1,443,043	-	-	-	-	-	-	-	-	n/a	0.2500
2065	2066	208,081,188	0.7300	1,443,043	-	-	-	-	-	-	-	-	n/a	0.2500
2066	2067	208,081,188	0.7300	1,443,043	-	-	-	-	-	-	-	-	n/a	0.2500
2067	2068	208,081,188	0.7300	1,443,043	-	-	-	-	-	-	-	-	n/a	0.2500
2068	2069	208,081,188	0.7300	1,443,043	-	-	-	-	-	-	-	-	n/a	0.2500
2069	2070	208,081,188	0.7300	1,443,043	-	-	-	-	-	-	-	-	n/a	0.2500
2070	2071	208,081,188	0.7300	1,443,043	-	-	-	-	-	-	-	-	n/a	0.2500
2071	2072	208,081,188	0.7300	1,443,043	-	-	-	-	-	-	-	-	n/a	0.2500
2072	2073	208,081,188	0.7300	1,443,043	-	-	-	-	-	-	-	-	n/a	0.2500
2073	2074	208,081,188	0.7300	1,443,043	-	-	-	-	-	-	-	-	n/a	0.2500
2074	2075	208,081,188	0.7300	1,443,043	-	-	-	-	-	-	-	-	n/a	0.2500
2075	2076	208,081,188	0.7300	1,443,043	-	-	-	-	-	-	-	-	n/a	0.2500
2076	2077	208,081,188	0.7300	1,443,043	-	-	-	-	-	-	-	-	n/a	0.2500
2077	2078	208,081,188	0.7300	1,443,043	-	-	-	-	-	-	-	-	n/a	0.2500
2078	2079	208,081,188	0.7300	1,443,043	-	-	-	-	-	-	-	-	n/a	0.2500
2079	2080	208,081,188	0.7300	1,443,043	-	-	-	-	-	-	-	-	n/a	0.2500
2080	2081	208,081,188	0.7300	1,443,043	-	-	-	-	-	-	-	-	n/a	0.2500
2081	2082	208,081,188	0.7300	1,443,043	-	-	-	-	-	-	-	-	n/a	0.2500
2082	2083	208,081,188	0.7300	1,443,043	-	-	-	-	-	-	-	-	n/a	0.2500
2083	2084	208,081,188	0.7300	1,443,043	-	-	-	-	-	-	-	-	n/a	0.2500
2084	2085	208,081,188	0.7300	1,443,043	-	-	-	-	-	-	-	-	n/a	0.2500
2085	2086	208,081,188	0.7300	1,443,043	-	-	-	-	-	-	-	-	n/a	0.2500
2086	2087	208,081,188	0.7300	1,443,043	-	-	-	-	-	-	-	-	n/a	0.2500
2087	2088	208,081,188	0.7300	1,443,043	-	-	-	-	-	-	-	-	n/a	0.2500
2088	2089	208,081,188	0.7300	1,443,043	-	-	-	-	-	-	-	-	n/a	0.2500
2089	2090	208,081,188	0.7300	1,443,043	-	-	-	-	-	-	-	-	n/a	0.2500
2090	2091	208,081,188	0.7300	1,443,043	-	-	-	-	-	-	-	-	n/a	0.2500
2091	2092	208,081,188	0.7300	1,443,043	-	-	-	-	-	-	-	-	n/a	0.2500
2092	2093	208,081,188	0.7300	1,443,043	-	-	-	-	-	-	-	-	n/a	0.2500
2093	2094	208,081,188	0.7300	1,443,043	-	-	-	-	-	-	-	-	n/a	0.2500
2094	2095	208,081,188	0.7300	1,443,043	-	-	-	-	-	-	-	-	n/a	0.2500
2095	2096	208,081,188	0.7300	1,443,043	-	-	-	-	-	-	-	-	n/a	0.2500
2096	2097	208,081,188	0.7300	1,443,043	-	-	-	-	-	-	-	-	n/a	0.2500
2097	2098	208,081,188	0.7300	1,443,043	-	-	-	-	-	-	-	-	n/a	0.2500
2098	2099	208,081,188	0.7300	1,443,043	-	-	-	-	-	-	-	-	n/a	0.2500
2099	2100	208,081,188	0.7300	1,443,043	-	-	-	-	-	-	-	-	n/a	0.2500
2100	2101	208,081,188	0.7300	1,443,043	-	-	-	-	-	-	-	-	n/a	0.2500
2101	2102	208,081,188	0.7300	1,443,043	-	-	-	-	-	-	-	-	n/a	0.2500
2102	2103	208,081,188	0.7300	1,443,043	-	-	-	-	-	-	-	-	n/a	0.2500
2103	2104</													

## **EXHIBIT P**

### **“Plain Speak” Notice Form**

The property that you are about to purchase is located within Southeast Travis County Municipal Utility District No. 1 (the “District”). The District is a governmental entity with taxing powers that was created by the Texas Legislature with the consent of the City of Austin (the “City”). The District and the City have entered into a Consent Agreement (the “Consent Agreement”) that contains provisions that may affect you as a property owner. The following summary describes certain important provisions of the Consent Agreement, but does not include every provision of the Consent Agreement which may affect you or the property you are purchasing. You may obtain a full and complete copy of the Consent Agreement from the District upon your request.

1. Governance. The District is governed by a five-member Board of Directors. The City is authorized to appoint one member of the Board. The other four Board members are elected by the residents of the District to serve four-year, staggered terms. No Board member may serve more than two four-year terms of office. No Board member may receive fees of office for more than 16 days of service in any District fiscal year.
2. City Services. The City provides retail water and wastewater service and residential solid waste and recycling services within the District. Neither the District nor any other utility or service provider may provide these services. The City will only provide City services provided for by the Consent Agreement, and any other services which the City may agree to provide under a separate contract, to areas within the District prior to the City's full purpose annexation of the District.
3. District Tax Rate. The Consent Agreement requires that the District's tax rate be no less than the City's tax rate.
4. Annexation; Creation of Limited District. The City has annexed all of the land in the District for the limited purposes of planning and zoning; therefore, development within the District is subject to City regulation, including the City's zoning ordinances. When the District is annexed by the City for full purposes, the District will be converted to a “limited district” that will continue to own and operate certain park and open space land, and related facilities. This limited district will levy and collect a tax, which will be in addition to the City's ad valorem tax, to provide the limited district with funds for operation and maintenance.
5. Restrictive Covenants. The District does not have the power to enforce restrictive covenants. All restrictive covenants will be enforced by the owners association for the development.
6. Park Facilities. The District is not authorized to own, finance, construct, or maintain swimming pools, splash pads, and community centers, or related improvements, land and infrastructure. These improvements may only be owned, operated and maintained by the owners association for the development.
7. Assessments by Owners Association. All property owners in the District are required to become members of the owners association, which will levy assessments on the property in the District and has the power to place liens on property to enforce the payment of the assessments. The owners association's assessments are in addition to the taxes levied and collected by the District (or, after full purpose annexation, limited district and the City).



8. Post Annexation Surcharge. After full purpose annexation of the District, the Consent Agreement authorizes the City to charge and collect water and wastewater rates to customers within the territorial boundary of the District at the time of annexation which vary from the City's standard rates in order to compensate the City for the assumption of the debt on the District's Bonds. These rates will be reflected as a post annexation surcharge on the customers' monthly utility bills and will be stated as a percentage of the water and sewer rates of the City.