



**CITY OF AUSTIN CTM/GIS SERVICES
ADDRESSING & LAND INFORMATION**

REQUEST FOR STREET NAME CHANGE

To submit for a proposed street name change, prior agreement of at least 50% of the property owners abutting the subject street must be obtained. It is recommended that ALL property owners' signatures be obtained to expedite the process and to avoid a public hearing.

Please fill in items 1-6 and return to: Cathy Winfrey
GIS SERVICES
CTM/OTC
P.O. Box 1088
Austin, TX 78767-1088

1. Applicant: Mile Stone Community Builders
2. Contact Information:
Address: 9111 Jollyville Rd. Ste 111
Phone: 512-669-2255 Fax: _____ E-mail: charliein@my.milestone.com
3. Existing Street Name: No street named assigned
4. Proposed Street Name: ~~Water~~ Edge Way
Rivers
5. Limits of proposed street name change:
From: Bobcat
To: E. Riverside Dr
6. Reason for request: To name street for emergency and aesthetic value.

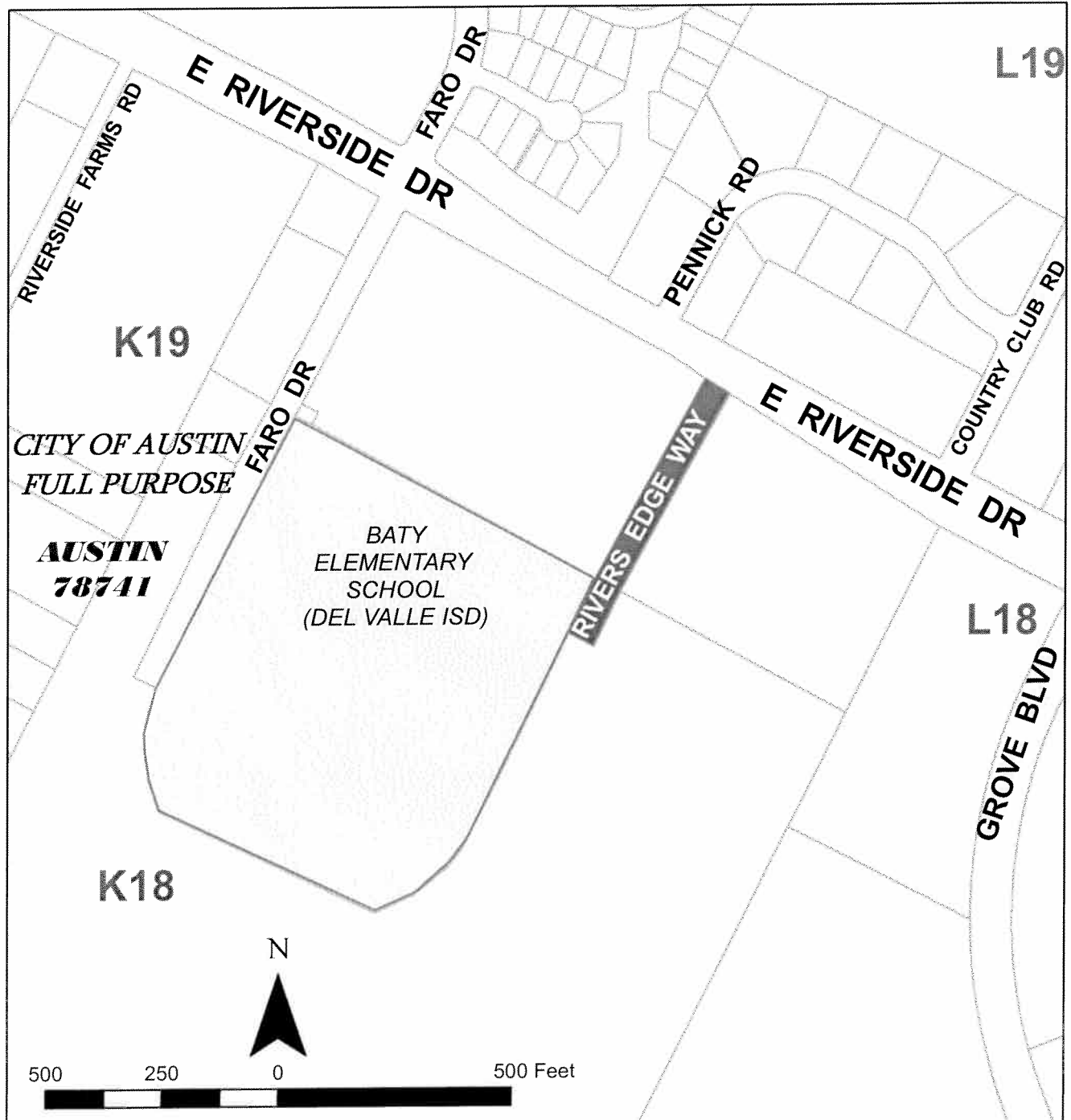
OFFICE USE ONLY:

Date Received: 2/17/12 Request Number: 12-002
Jurisdiction: AUS FP Austin Map Grid: X18 Tax Map: 50711

STREET NAME CHANGE

From Unnamed dedicated R.O.W. owned by City of Austin
to
RIVERS EDGE WAY

NC-12-002



March 14th, 2012



This ROW was deeded to the City of Austin
in 1999 without a name. This naming
seeks to correct that problem.

This map has been produced by
the City of Austin as a working
staff map and is not warranted
for any other use.
No warranty is made by the city
regarding its accuracy or completeness.
Reproduction is not permitted without
prior written permission from:
City of Austin - Enterprise Geospatial Services

NC-12-002
(Rivers Edge Way)

LEGAL DESCRIPTION

BEING ALL OF THAT CERTAIN UNNAMED STREET IN AUSTIN, TRAVIS COUNTY, TEXAS, SITUATED IN THE SANTIAGO DEL VALLE GRANT, ABSTRACT NO. 24, BEING ALL THAT CERTAIN CALLED 0.811 ACRE TRACT OF LAND CONVEYED TO THE CITY OF AUSTIN AND REFERRED TO AS "SECOND TRACT" IN STREET DEED RECORDED IN DOCUMENT NO. 1999151692 OF THE OFFICIAL PUBLIC RECORDS OF TRAVIS COUNTY, TEXAS. ALL OF SAID 0.811 ACRE TRACT TO BE NAMED RIVERS EDGE WAY AS SHOWN ON THE ATTACHED SKETCH.

DESCRIPTION PREPARED BY: Mary P. Hawkins APPROVED:
04/04/12

Mary P. Hawkins 4/6/12

Mary P. Hawkins, R.P.L.S. No. 4433
Department of Public Works
Quality and Standards Management Division

REFERENCES
Austin Grid K-19
TCAD Map 03-0811

CITY OF AUSTIN
CTM/GIS SERVICES
ADDRESSING AND LAND INFORMATION
505 BARTON SPRINGS RD SUITE 1070
AUSTIN, TX 78704
OFFICE: 974-3247 FAX: 974-3337

Date: March 28th, 2012

Request # NC-12-002

REQUEST FOR COMMENT OF PROPOSED STREET NAME CHANGE

(Please review and return within 8 working days)

Requestor: MileStone Community Builders

Reason for Request: To aid Location

Existing Street Name: Unnamed ROW

Address Range: 2000--2117

Proposed Street Name: Rivers Edge Way

Limits of Proposed Street Name Change:

FROM: Intersection with E Riverside Dr

TO: 580 ft south to where it ends

Processing Fee: \$415.00

Street Sign Fee Estimate: 260.00

COMMENTS:

Number of Property Owners Affected: 2

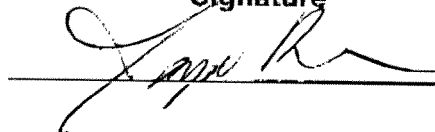
Number of Property Owners Notified: 2

Agency: Emergency Medical Services

- ☒ I concur with this street name change
☐ I do not concur with this street name change

COMMENTS:**EMS Communications Cmdr**

Jasper Brown

Signature**Date**

3.30.12

CITY OF AUSTIN
CTM/GIS SERVICES
ADDRESSING AND LAND INFORMATION
505 BARTON SPRINGS RD SUITE 1070
AUSTIN, TX 78704
OFFICE: 974-3247 FAX: 974-3337

Date: March 28th, 2012

Request # NC-12-002

REQUEST FOR COMMENT OF PROPOSED STREET NAME CHANGE
(Please review and return within 8 working days)

Requestor: MileStone Community Builders

Reason for Request: To Aid Location

Existing Street Name: Unnamed ROW

Address Range: 2000—2117

Proposed Street Name: Rivers Edge Way

Limits of Proposed Street Name Change:

FROM: Intersection with E Riverside Dr

TO: 580 ft south to where it ends

Processing Fee: \$415.00

Street Sign Fee Estimate: \$260.00

COMMENTS:

Number of Property Owners Affected: 2

Number of Property Owners Notified: 2

Agency: Austin Fire Department

- ☒ I concur with this street name change
☐ I do not concur with this street name change

COMMENTS:

Chief of Communications, AFD

Chris Swenson

Signature



Date

3-29-2012

CITY OF AUSTIN
CTM/GIS SERVICES
ADDRESSING AND LAND INFORMATION
505 BARTON SPRINGS RD SUITE 1070
AUSTIN, TX 78704
OFFICE: 974-3247 FAX: 974-3337

Date: March 28th, 2012

Request # NC-12-002

REQUEST FOR COMMENT OF PROPOSED STREET NAME CHANGE

(Please review and return within 8 working days)

Requestor: MileStone Community Builders

Reason for Request: To aid Location

Existing Street Name: Unnamed ROW

Address Range: 2000—2117

Proposed Street Name: Rivers Edge Way

Limits of Proposed Street Name Change:

FROM: Intersection with E Riverside Dr

TO: 580 ft south to where it ends

Processing Fee: \$415.00

Street Sign Fee Estimate: \$260.00

COMMENTS:

Number of Property Owners Affected: 2

Number of Property Owners Notified: 2

Agency: Austin Police Department


- ☒ I concur with this street name change
☐ I do not concur with this street name change

COMMENTS:

APD Dispatch Lead

Robert Uribe

Signature



Date

3-30-12