Lazy Nine MUD 1A Treated Effluent Holding Pond
SP-2011-0282D
Street Map

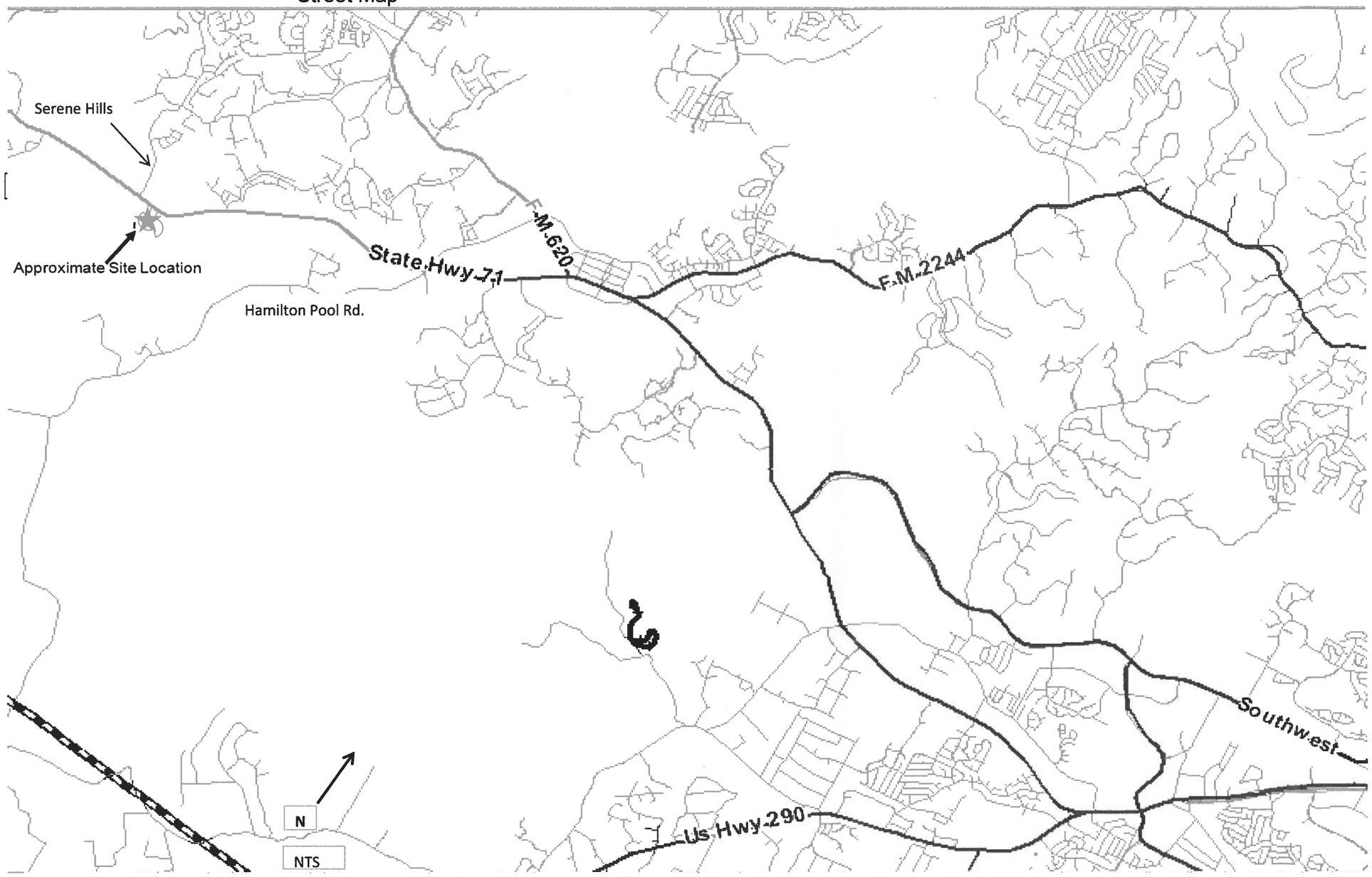

Lazy Nine MUD 1A Treated Effluent Holding Pond
SP-2011-0282D
Aerial Photograph

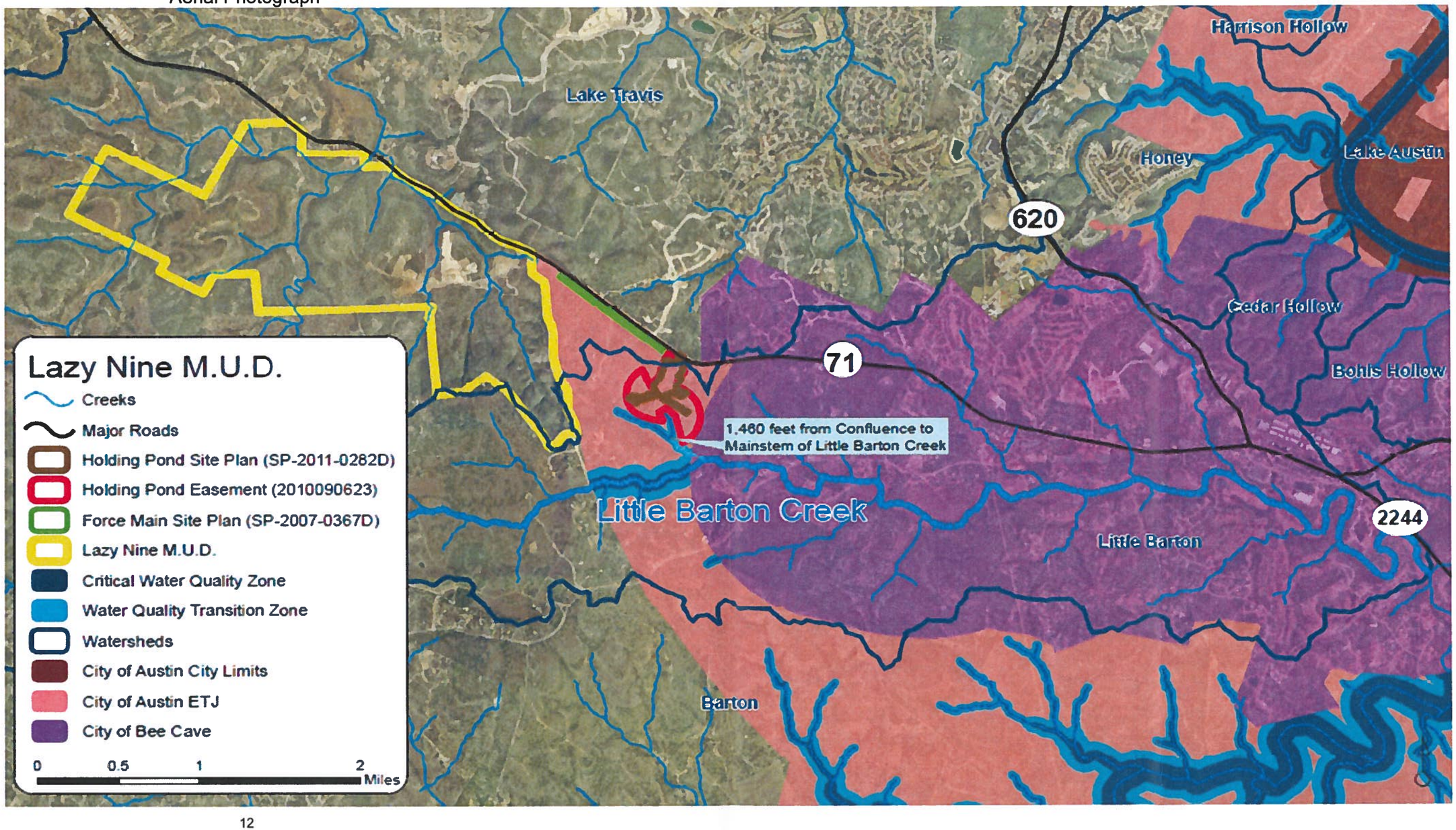

Lazy Nine MUD 1A Treated Effluent Holding Pond
SP-2011-0282D
Site Blow Up with Existing Topography

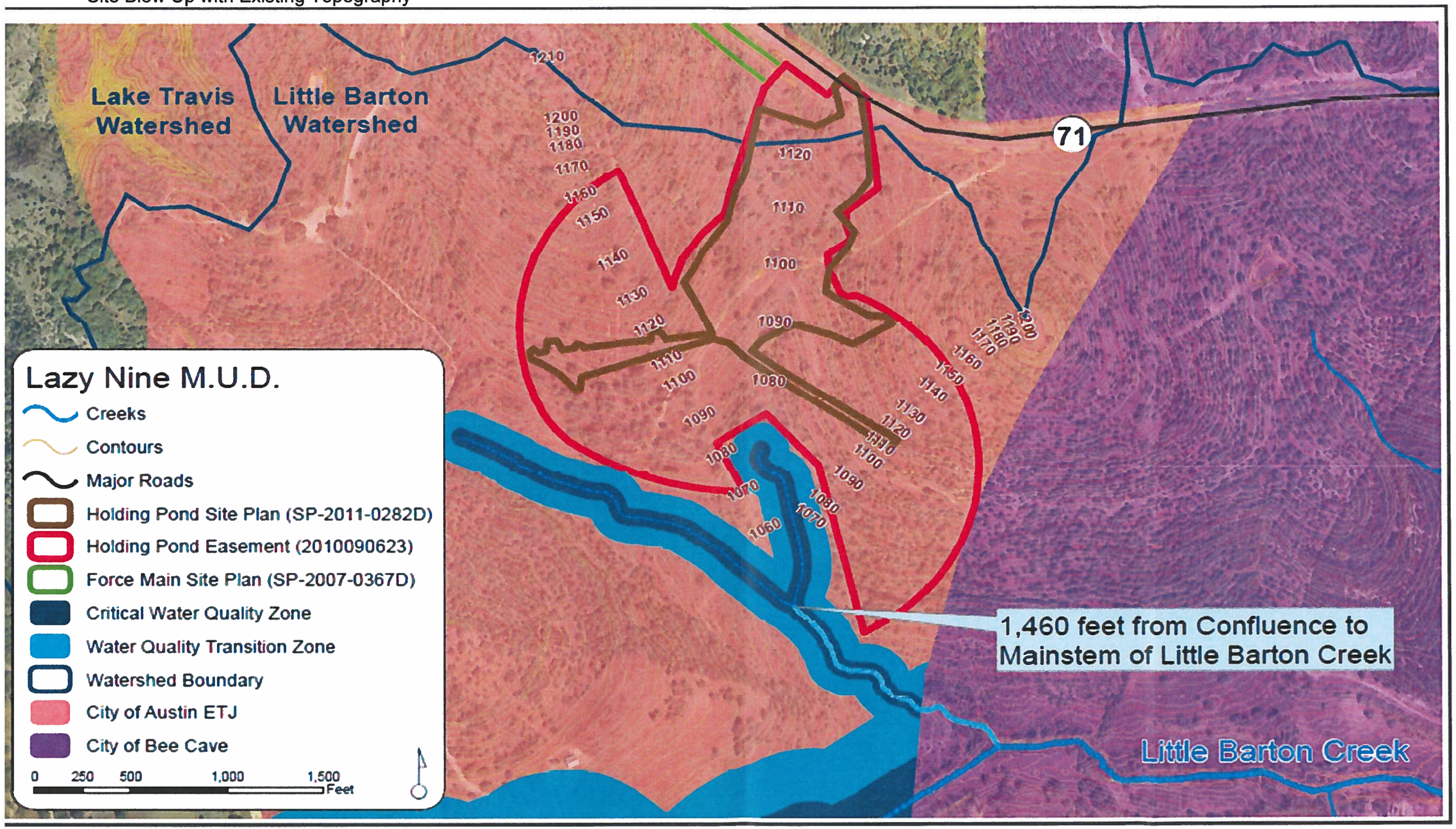

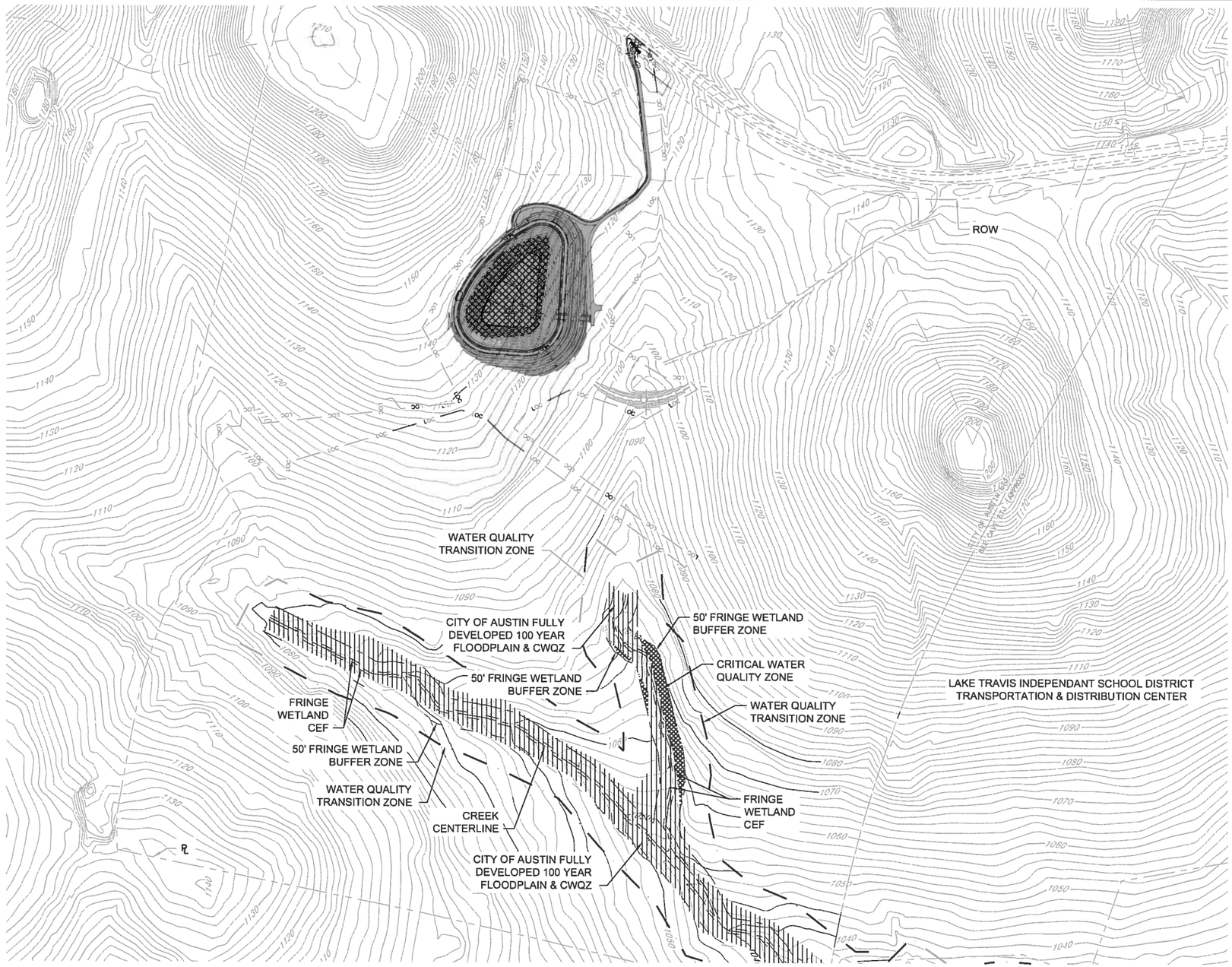

PLAN VIEW

SCALE: 1" = 200'

LEGEND

- WATER QUALITY TRANSITION ZONE
- CRITICAL WATER QUALITY ZONE
- CITY OF AUSTIN FULLY DEVELOPED 100 YEAR FLOODPLAIN AND CWQZ
- CUT OVER 4'
- LOC — LIMITS OF CONSTRUCTION AND SITE BOUNDARY

NO.	DATE	REVISION	BY

LAZY NINE M.U.D. 1A
TREATED EFFLUENT HOLDING POND

OVERALL PLAN VIEW

Malone/Wheeler, Inc.
Engineering & Development Consultants
7500 Rialto Blvd, Bldg 1, Suite 240
Austin, Texas 78735
Phone: (512) 899-0601 Fax: (512) 899-0655
Firm Registration No. F-786

DESIGN BY : SAM
CHECKED BY : RAM
APPROVED BY : RAM
DATE : 10/25/07

SHEET 1 OF 1

16301-16449 BLOCK OF W S.H. 71 SP-2011-0282D

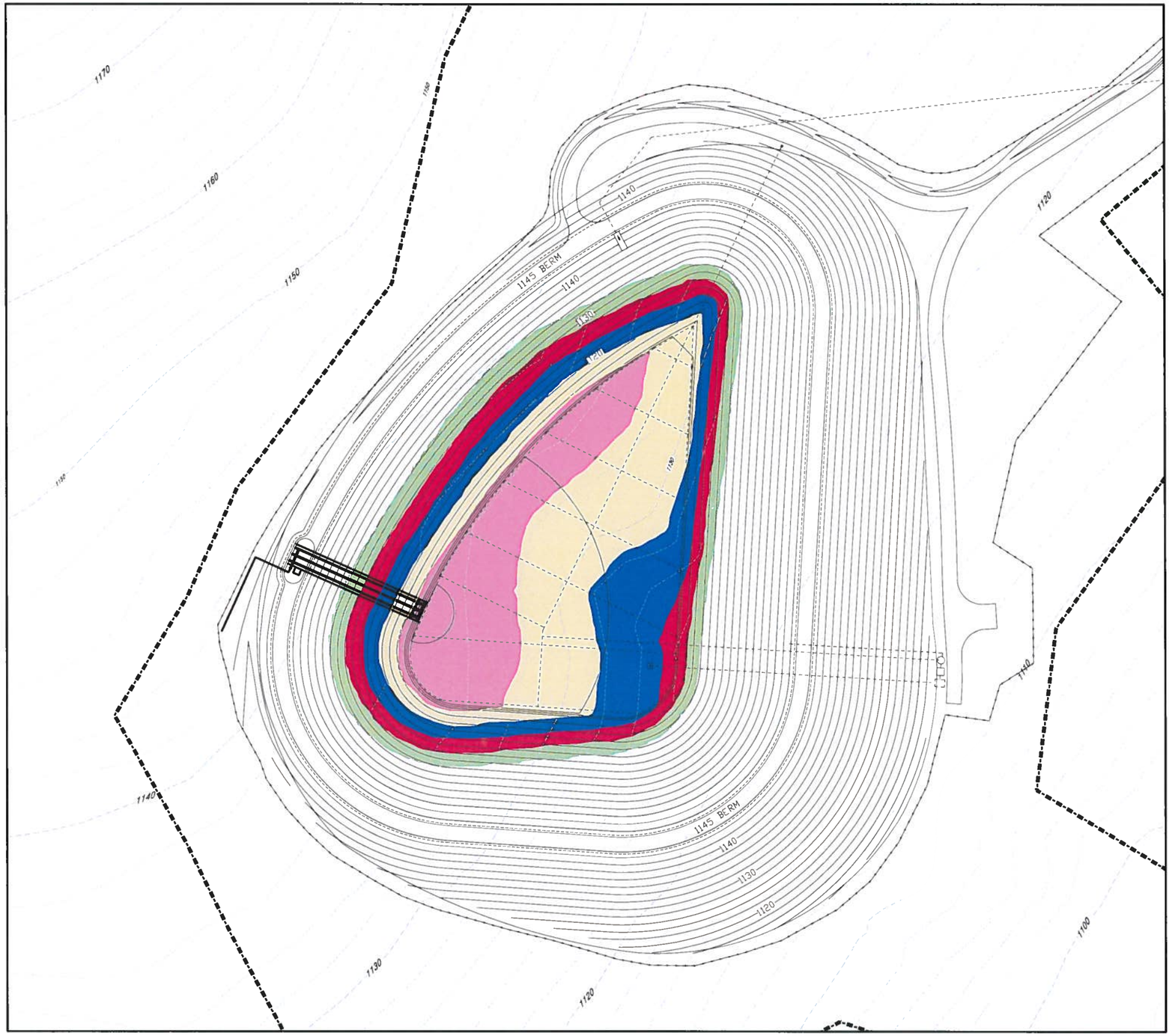

N

CUT AREA LEGEND

	CUT DEPTH	CUT AREA
	4' – 8' CUT AREA	15626 SQUARE FEET
	8' – 12' CUT AREA	15206 SQUARE FEET
	12' – 16' CUT AREA	20852 SQUARE FEET
	16' – 20' CUT AREA	30597 SQUARE FEET
	20' – 24' CUT AREA	21234 SQUARE FEET

TOTAL WATER SURFACE AREA = 3.50 ACRES

PLAN VIEW
SCALE: 1" = 40'

NO.	DATE	REVISION	BY

LAZY NINE M.U.D. 1A
TREATED EFFLUENT HOLDING POND

CUT AREA EXHIBIT

Malone/Wheeler, Inc.
Engineering & Development Consultants
7500 Rialto Blvd, Bldg 1, Suite 240
Austin, Texas 78735
Phone: (512) 899-0601 Fax: (512) 899-0655
Firm Registration No. F-786

DESIGN BY : SAM
CHECKED BY : SAM
APPROVED BY : RAM
DATE : 2/25/10

SHEET 1 OF 1

F:\06-034\EXHIBITS\COA Cut Levels 2012.dwg, 5/25/2012 1:04:36 PM, TOBY