

ORDINANCE NO. 20120628-108

AN ORDINANCE AMENDING ORDINANCE NO. 20081211-096, WHICH ADOPTED THE OAK HILL COMBINED NEIGHBORHOOD PLAN AS AN ELEMENT OF THE IMAGINE AUSTIN COMPREHENSIVE PLAN, TO CHANGE THE LAND USE DESIGNATION ON THE FUTURE LAND USE MAP FOR PROPERTY LOCATED AT 6000 MOUNTAIN SHADOWS DRIVE.

BE IT ORDAINED BY THE CITY COUNCIL OF THE CITY OF AUSTIN:


PART 1. Ordinance No. 20081211-096 adopted the Oak Hill Combined Neighborhood Plan as an element of the Imagine Austin Comprehensive Plan.

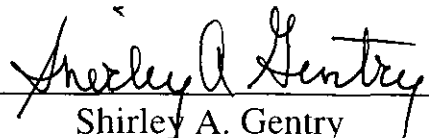
PART 2. Ordinance No. 2008121-096 is amended to change the land use designation from single family use to neighborhood mixed use for the property located at 6000 Mountain Shadows Drive on the future land use map attached as Exhibit "A" and incorporated in this ordinance, and described in File NPA-2012-0025.03 at the Planning and Development Review Department.

PART 3. This ordinance takes effect on July 9, 2012.

PASSED AND APPROVED

June 28, 2012 §
§
Lee Ioffingwell
Mayor

APPROVED: 
Karen M. Kennard
City Attorney

ATTEST: 
Shirley A. Gentry
City Clerk

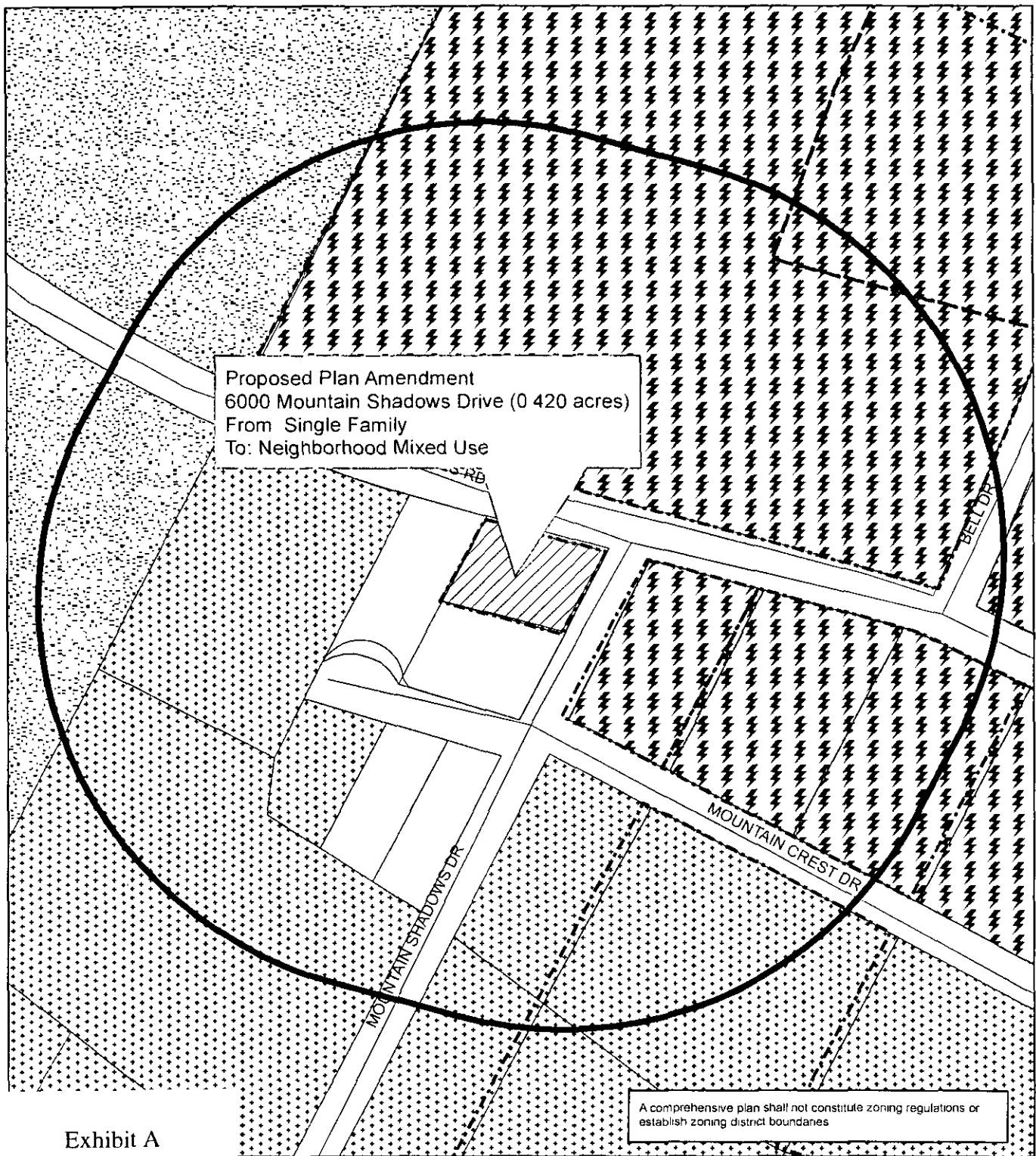


Exhibit A

Oak Hill Combined Neighborhood Plan NPA-2012-0025.03

This product is for informational purposes and may not have been prepared for or be suitable for legal, engineering, or surveying purposes. It does not represent an on-the-ground survey and represents only the approximate relative location of property boundaries.

This product has been produced by the Planning and Development Review for the sole purpose of geographic reference. No warranty is made by the City of Austin regarding specific accuracy or completeness.



City of Austin
Planning and Development Review Department
Created on 04/09/2012_ J Golbabai



Legend

- 500ft notification boundary
- SDE.flum_combined**
- Rural Residential
- Single-Family
- Mixed Residential
- Neighborhood Mixed Use