

ORDINANCE NO. 20120628-125

AN ORDINANCE AMENDING ORDINANCE NO. 040513-30, WHICH ADOPTED THE BRENTWOOD/HIGHLAND COMBINED NEIGHBORHOOD PLAN AS AN ELEMENT OF THE IMAGINE AUSTIN COMPREHENSIVE PLAN, TO CHANGE THE LAND USE DESIGNATION ON THE FUTURE LAND USE MAP FOR PROPERTY LOCATED AT 5806 WOODROW AVENUE.

BE IT ORDAINED BY THE CITY COUNCIL OF THE CITY OF AUSTIN:


PART 1. Ordinance No. 040513-30 adopted the Brentwood/Highland Combined Neighborhood Plan as an element of the Imagine Austin Comprehensive Plan.

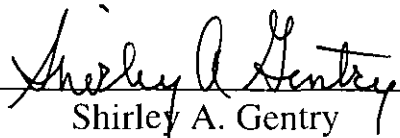
PART 2. Ordinance No. 040513-30 is amended to change the land use designation from single family use to mixed use/office use for the property located at 5806 Woodrow Avenue on the future land use map attached as Exhibit "A" and incorporated in this ordinance, and described in File NPA-2012-0018.08 at the Planning and Development Review Department.

PART 3. This ordinance takes effect on July 9, 2012.

PASSED AND APPROVED

June 28, 2012 §
§
Lee Leffingwell
Mayor

APPROVED: 
Karen M. Kennard
City Attorney

ATTEST: 
Shirley A. Gentry
City Clerk

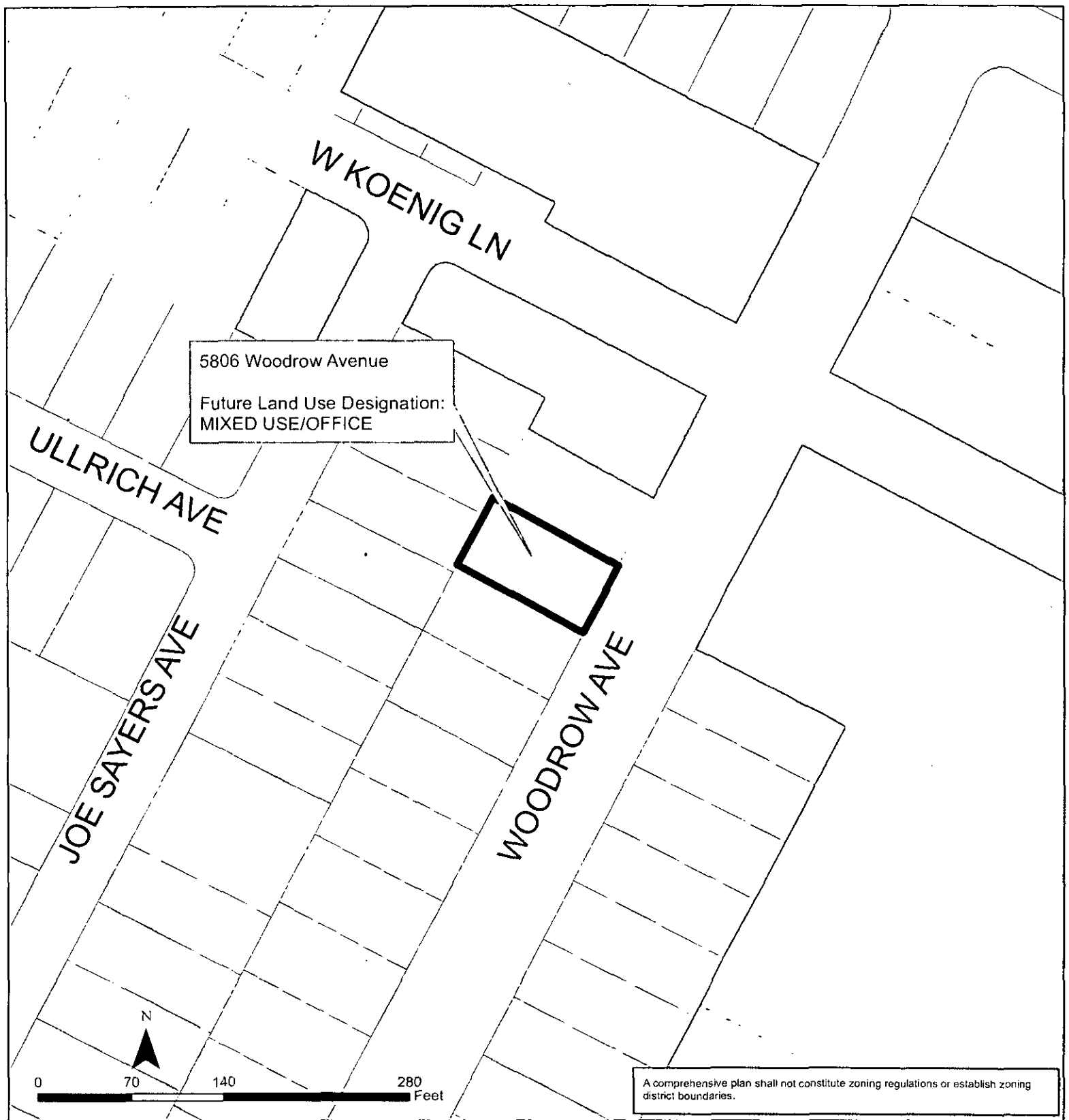


Exhibit A

Brentwood/Highland Neighborhood Plan Amendment NPA-2012-0018.08

This map has been produced by the City of Austin Planning & Development Review Department for the sole purpose of assisting in neighborhood planning decisions and is not warranted for any other use. No warranty is made by the City regarding its accuracy or completeness.

Future Land Use	
	Single-Family
	Mixed Use
	Mixed Use/Office

