

**ORDINANCE NO. 20120628-139**

**AN ORDINANCE AUTHORIZING THE ADDITION OF NEW  
NEIGHBORHOODS TO THE RESTRICTED PARKING AREA MAP IN  
ACCORDANCE WITH SECTION 12-5-29 OF THE CITY CODE.**


**BE IT ORDAINED BY THE CITY COUNCIL OF THE CITY OF AUSTIN:**


**PART 1.** The Restricted Parking Area Map is hereby amended, in accordance with Section 12-5-29 of the City Code and as shown on Exhibit A, to add the Northeast Walnut Creek Neighborhood Association and the Stone Gate Neighborhood Association planning areas.


A copy of the map is on file with the Planning and Development Review Department and the Chief of the Austin Police Department.

**PART 2.** This ordinance takes effect on July 9, 2012.

**PASSED AND APPROVED**

\_\_\_\_\_, June 28, 2012      §  
   §        
   §      Lee Leffingwell  
        Mayor

**APPROVED:**   
                                 Karen M. Kennard  
                                 City Attorney

**ATTEST:**   
                         Shirley A. Gentry  
                         City Clerk

## Exhibit A

