







## Upper Bear Creek Annexation Area

### LEGEND

-  Annexation Area
-  Other Planned Annexation
-  Water Quality Protection Land (City-Owned)


### CURRENT JURISDICTION

-  Austin Full Purpose
-  Austin Limited Purpose
-  Austin ETJ

-  Other Municipality

-  County Line

-  Street - Built

-  Street - Platted, Unbuilt

-  Major Creek

0 1,250 2,500 5,000 Feet

1 in = 2,500 ft



This product is for informational purposes and may not have been prepared for or be suitable for legal, engineering, or surveying purposes. It does not represent an on-the-ground survey and represents only the approximate relative location of property boundaries.

This product has been produced by the Planning and Development Review Department for the sole purpose of geographic reference. No warranty is made by the City of Austin regarding specific accuracy or completeness.

Sources: All data by COA unless otherwise provided.



City of Austin PDRD  
J. Chuter  
April 19, 2012