

**ORDINANCE NO. 20121018-087**

**AN ORDINANCE REZONING AND CHANGING THE ZONING MAP FOR THE PROPERTY LOCATED AT 8721 MANCHACA ROAD FROM NEIGHBORHOOD COMMERCIAL-CONDITIONAL OVERLAY (LR-CO) COMBINING DISTRICT TO GENERAL OFFICE-CONDITIONAL OVERLAY (GO-CO) COMBINING DISTRICT.**

**BE IT ORDAINED BY THE CITY COUNCIL OF THE CITY OF AUSTIN:**

**PART 1.** The zoning map established by Section 25-2-191 of the City Code is amended to change the base district from neighborhood commercial-conditional overlay (LR-CO) combining district to general office-conditional overlay (GO-CO) combining district on the property described in Zoning Case No. C14-2012-0088, on file at the Planning and Development Review Department, as follows:

Lot 1, Pannier Point Subdivision, a subdivision in the City of Austin, Travis County, Texas, according to the map or plat of record in Document No. 200800236 of the Official Public Records of Travis County, Texas (the "Property"),

locally known as 8721 Manchaca Road in the City of Austin, Travis County, Texas, and generally identified in the map attached as Exhibit "A".

**PART 2.** The Property within the boundaries of the conditional overlay combining district established by this ordinance is subject to the following condition:

A site plan or building permit for the Property may not be approved, released, or issued, if the completed development or uses of the Property, considered cumulatively with all existing or previously authorized development and uses, generate traffic that exceeds 2,000 trips per day.

Except as specifically restricted under this ordinance, the Property may be developed and used in accordance with the regulations established for the general office (GO) base district and other applicable requirements of the City Code.

**PART 3.** This ordinance takes effect on October 29, 2012.

**PASSED AND APPROVED**

October 18


, 2012

§  
§  
§




Lee Leffingwell  
Mayor

**APPROVED:**

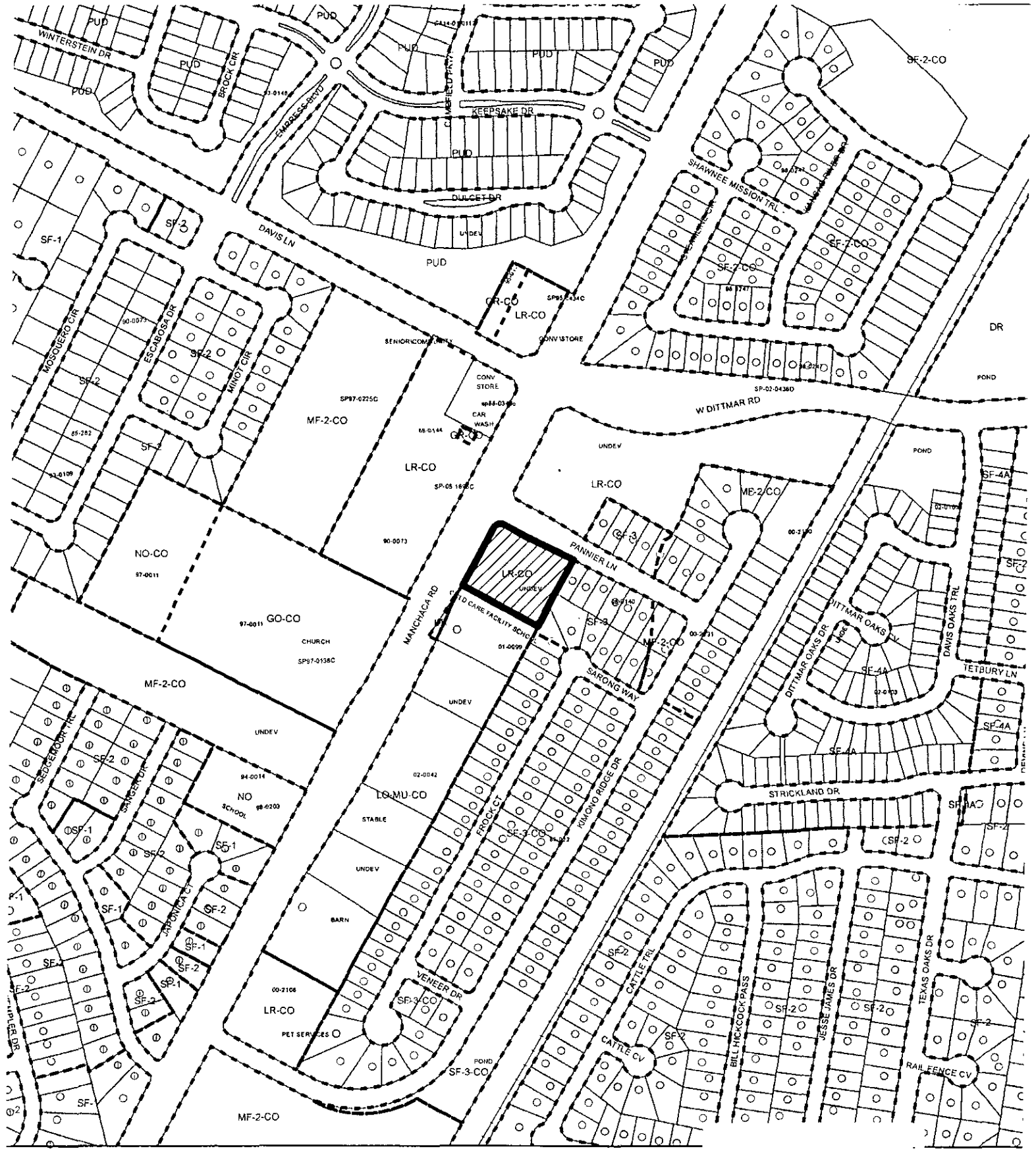


Karen M. Kennard  
City Attorney

**ATTEST:**



Shirley A. Gentry  
City Clerk



N

SUBJECT TRACT

PENDING CASE

ZONING BOUNDARY

**ZONING**

**ZONING CASE#: C14-2012-0088**

Exhibit A

1" = 400'

This product is for informational purposes and may not have been prepared for or be suitable for legal, engineering, or surveying purposes. It does not represent an on-the-ground survey and represents only the approximate relative location of property boundaries.

This product has been produced by CTM for the sole purpose of geographic reference. No warranty is made by the City of Austin regarding specific accuracy or completeness.