

ORDINANCE NO. 20121101-052

AN ORDINANCE REZONING AND CHANGING THE ZONING MAP FOR THE PROPERTY LOCATED AT 7600 WYNNE LANE FROM MOBILE HOME RESIDENCE (MH) DISTRICT TO FAMILY RESIDENCE (SF-3) DISTRICT.

BE IT ORDAINED BY THE CITY COUNCIL OF THE CITY OF AUSTIN:

PART 1. The zoning map established by Section 25-2-191 of the City Code is amended to change the base district from mobile home residence (MH) district to family residence (SF-3) district on the property described in Zoning Case No. C14-2012-0110, on file at the Planning and Development Review Department, as follows:

Lot 9, Block B, Brownleaf Estates Subdivision, a subdivision in the City of Austin, Travis County, Texas, according to the map or plat of record in Plat Book 31, Page 48 of the Plat Records of Travis County, Texas (the "Property"),

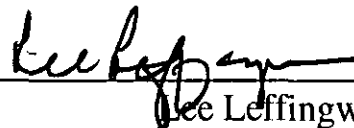
locally known as 7600 Wynne Lane in the City of Austin, Travis County, Texas, and generally identified in the map attached as Exhibit "A".

PART 2. This ordinance takes effect on November 12, 2012.

PASSED AND APPROVED


_____, November 1, 2012

§
§
§

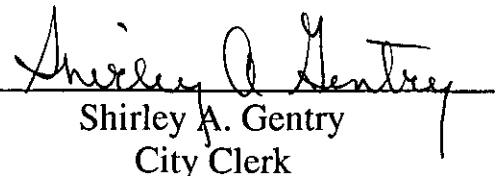


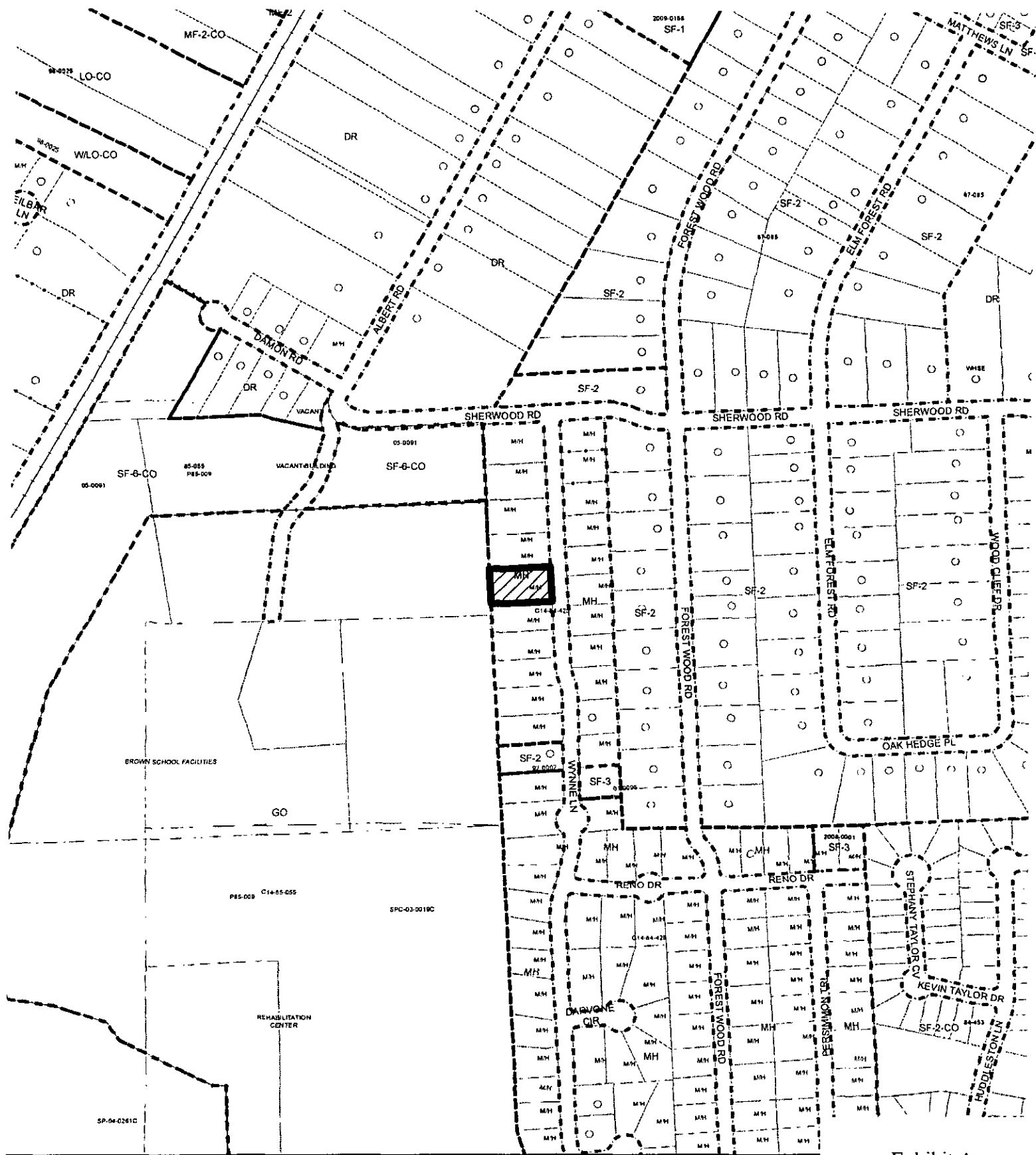
Lee Leffingwell
Mayor

APPROVED:


Karen M. Kernard
City Attorney

ATTEST:

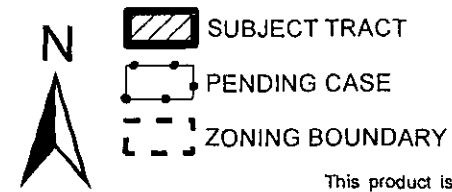

Shirley A. Gentry
City Clerk



ZONING

ZONING CASE#: C14-2012-0110

Exhibit A



This product is for informational purposes and may not have been prepared for or be suitable for legal, engineering, or surveying purposes. It does not represent an on-the-ground survey and represents only the approximate relative location of property boundaries.

This product has been produced by CTM for the sole purpose of geographic reference. No warranty is made by the City of Austin regarding specific accuracy or completeness.

