Figure 2.3-17 Little Bear Creek, north, Ecological Sites

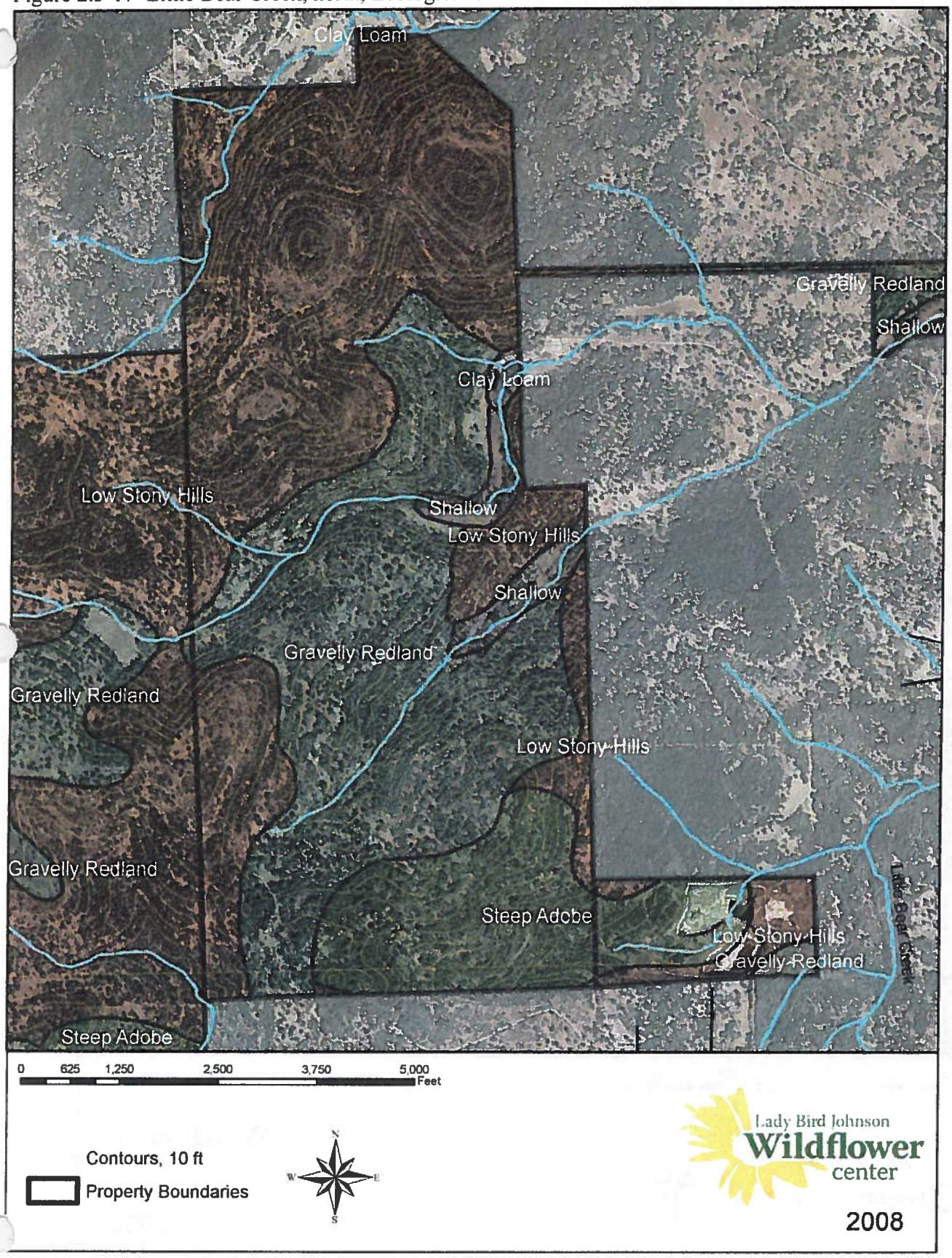

Figure 2.3-18 Little Bear Creek, south, Ecological Sites

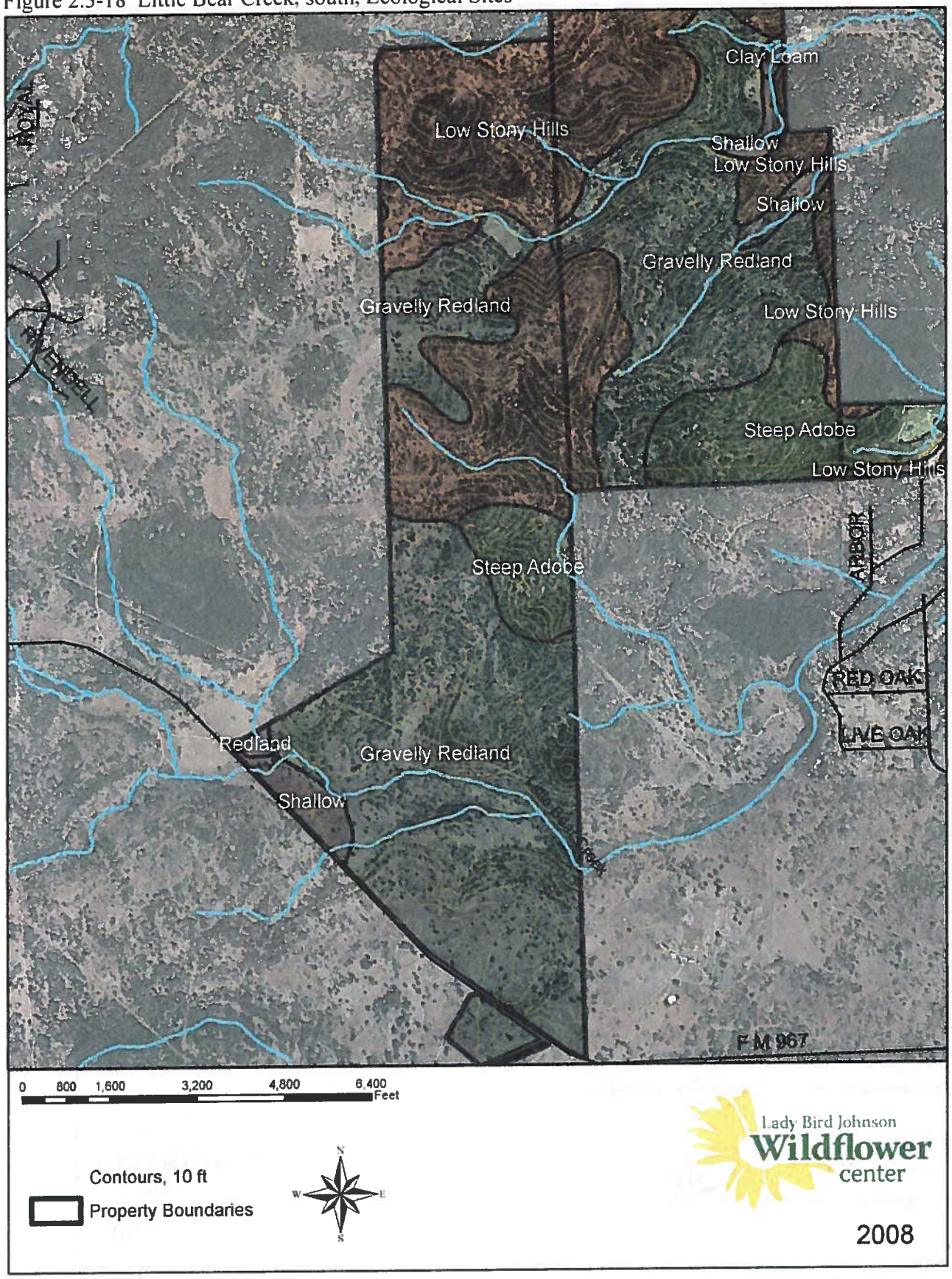

Figure 2.3-19 Onion Creek Ecological Sites

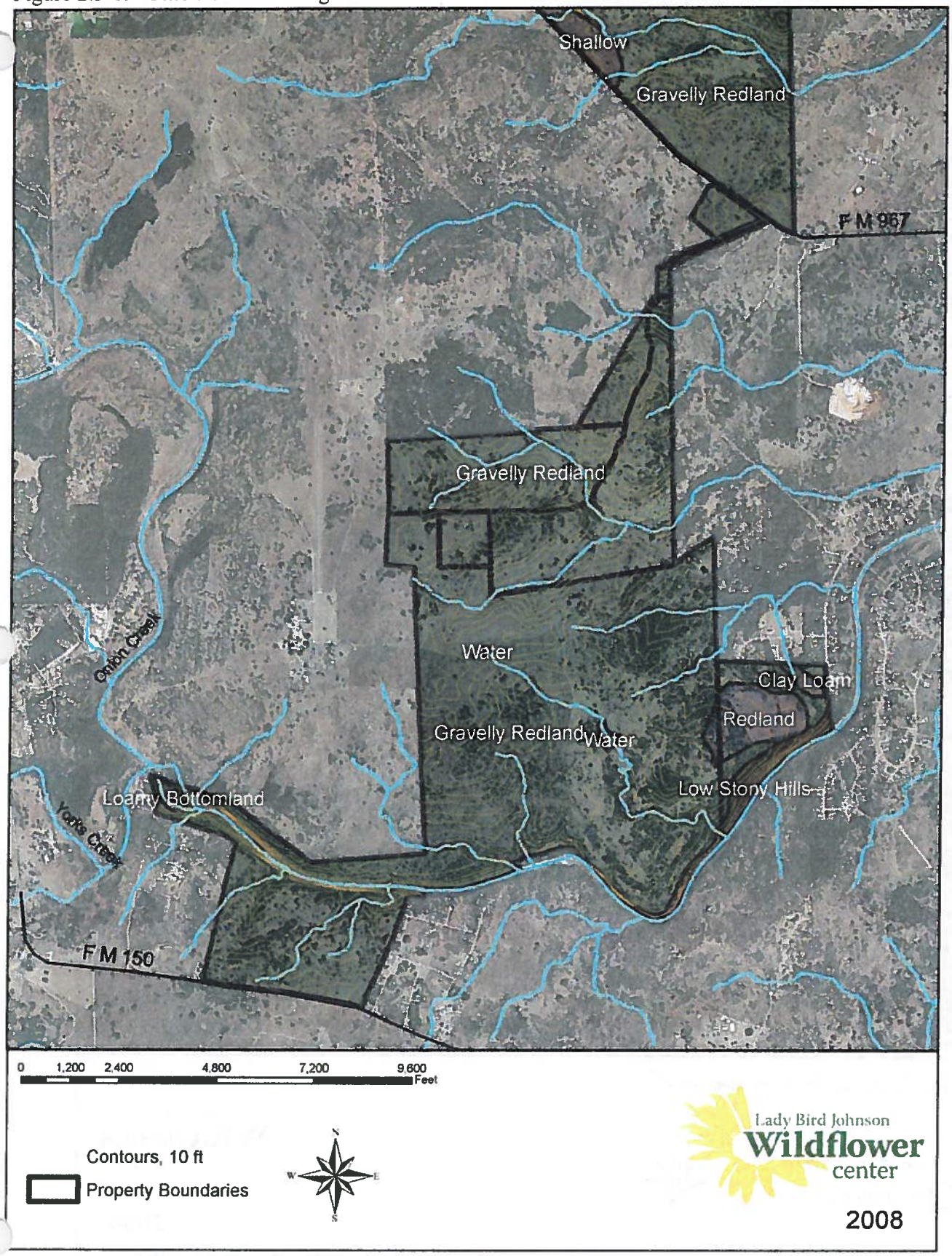

Figure 2.3-20 Shudde Fath Ecological Sites

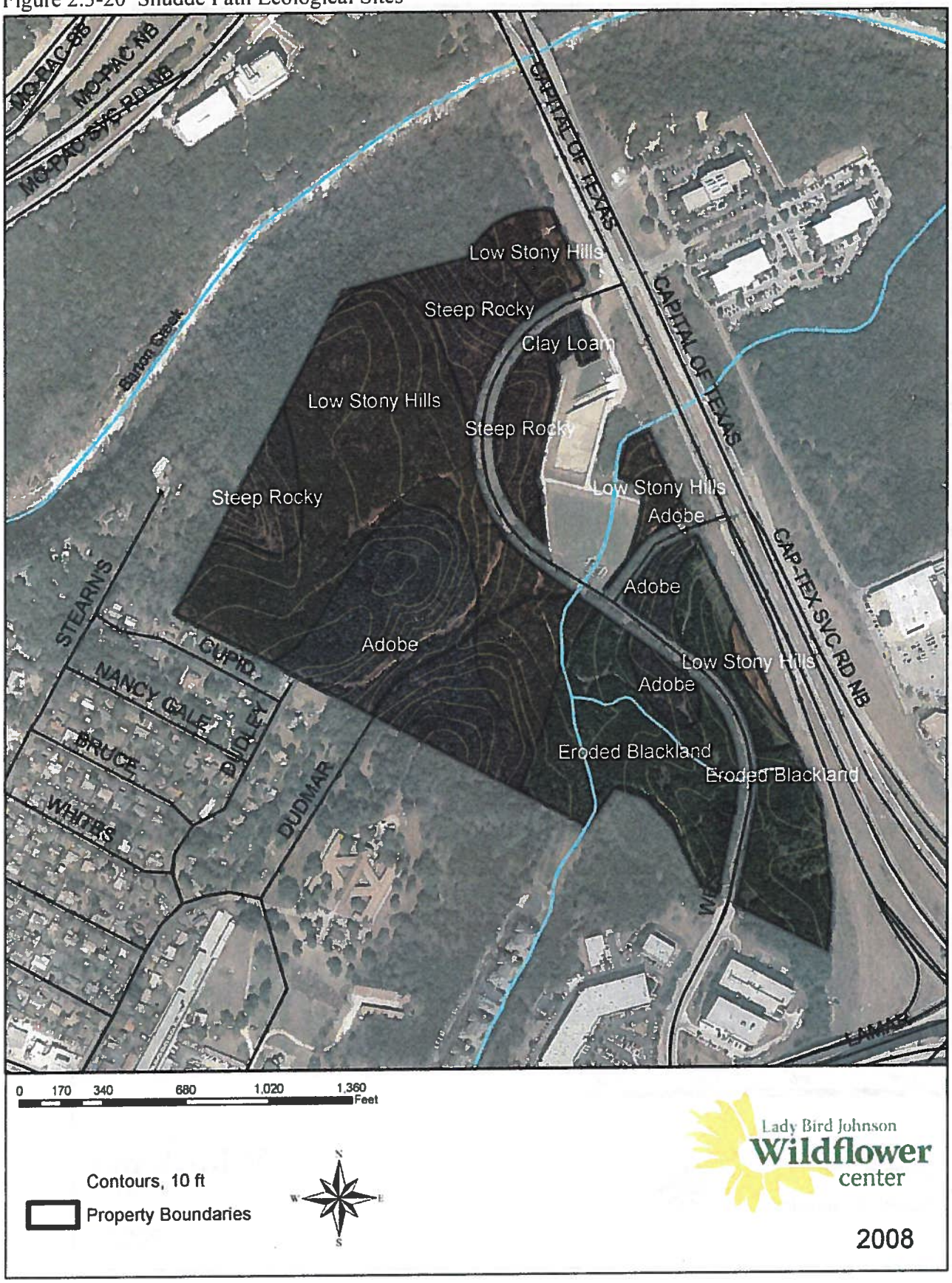

Figure 2.3-21 Brodie Wild Ecological Sites



Figure 2.3-22 Upper Barton Creek Golden-cheeked warbler Surveys

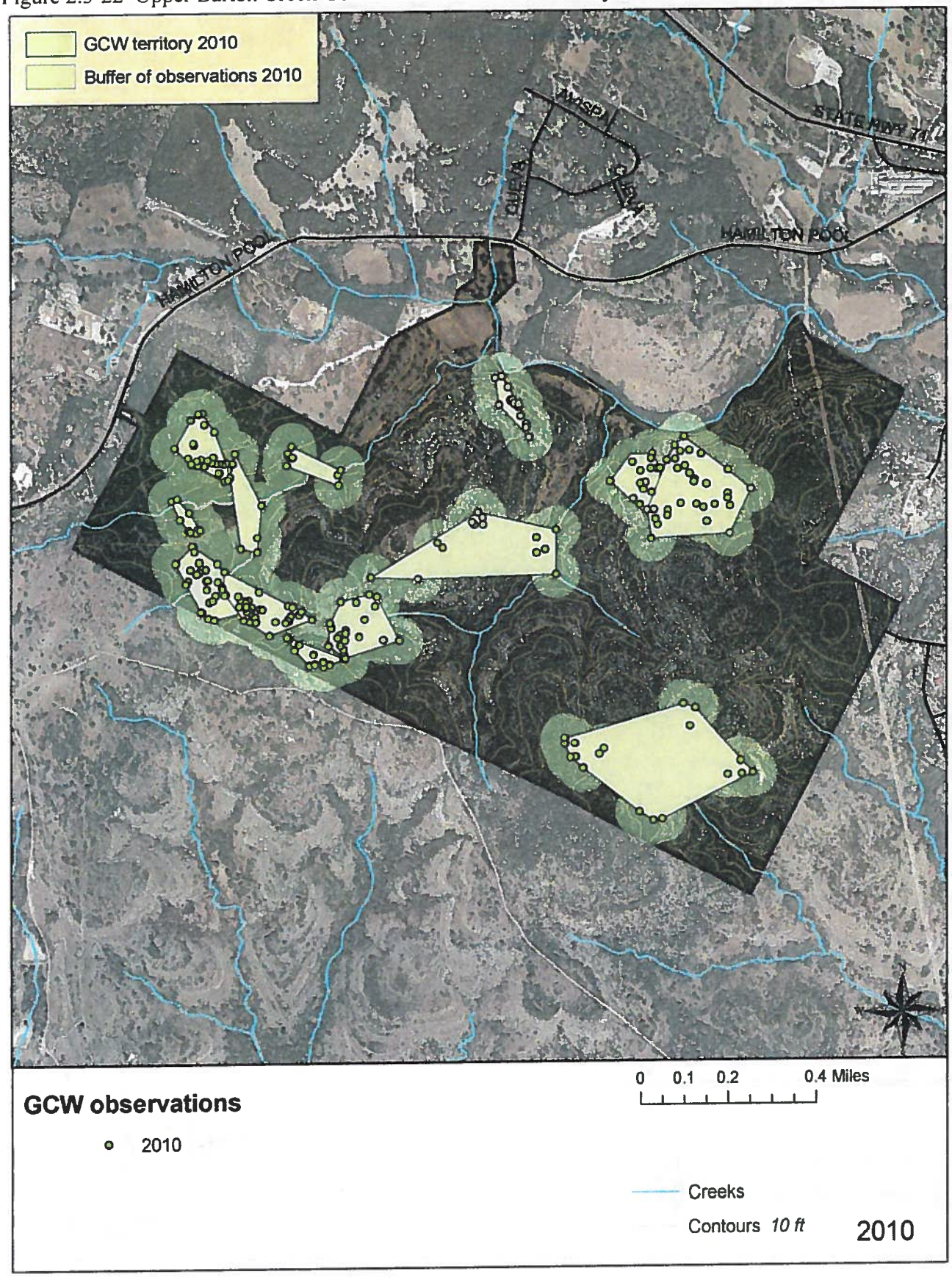

Figure 2.3-23 Lower Barton Creek Golden-cheeked warbler Surveys

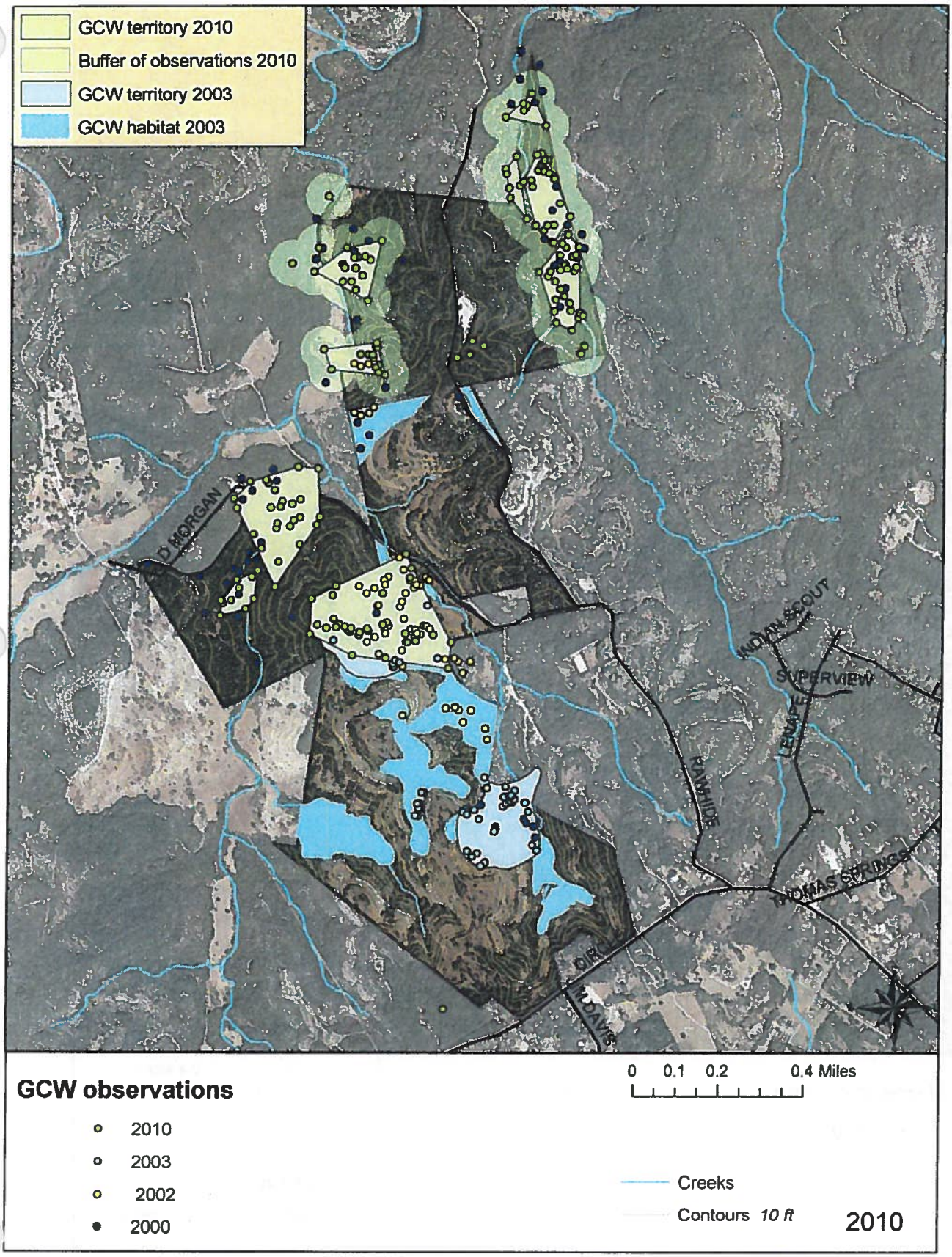

Figure 2.3-24 Slaughter Creek Golden-cheeked warbler Surveys

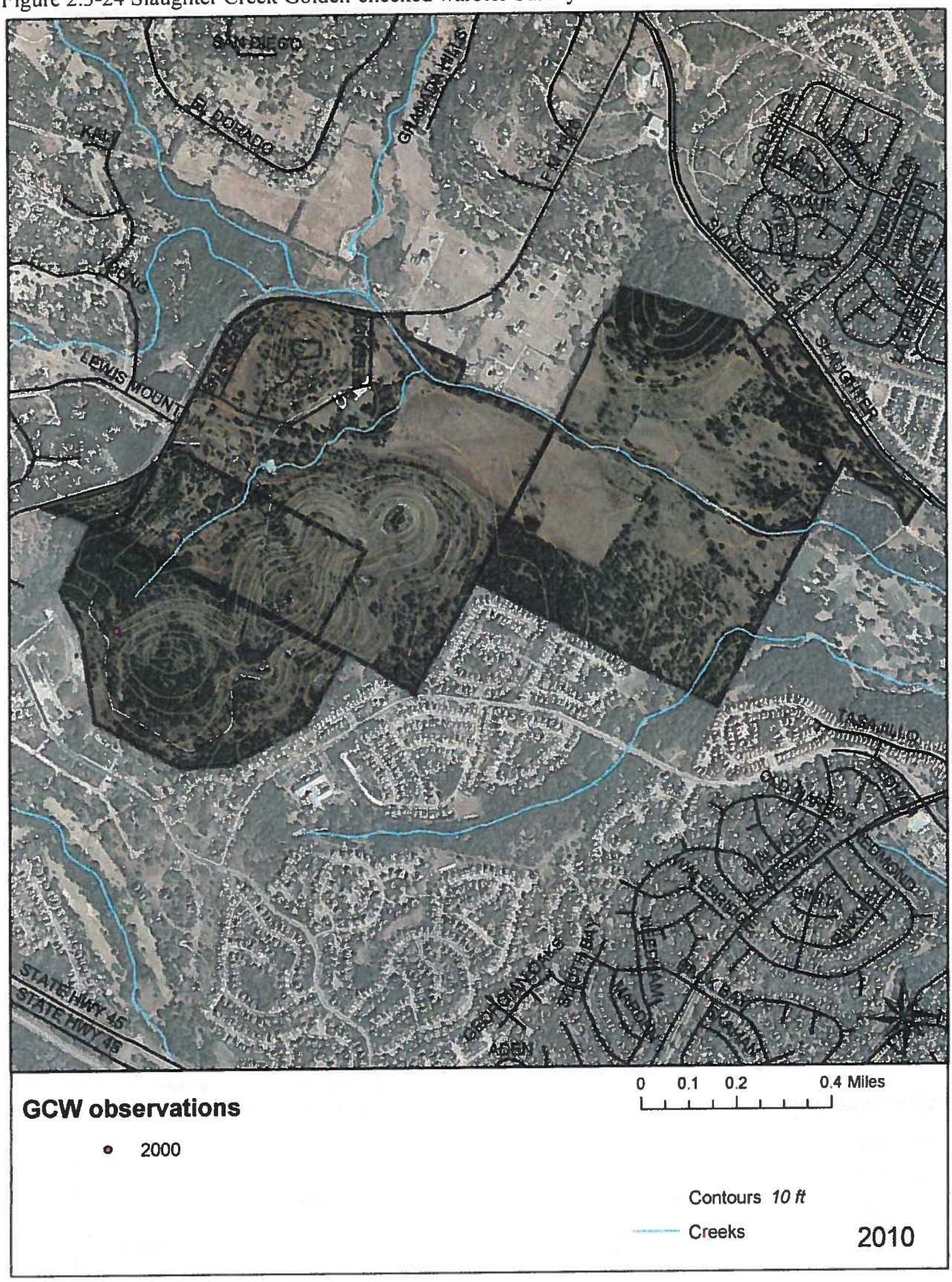

Figure 2.3-25 Bear Creek Golden-cheeked warbler Surveys

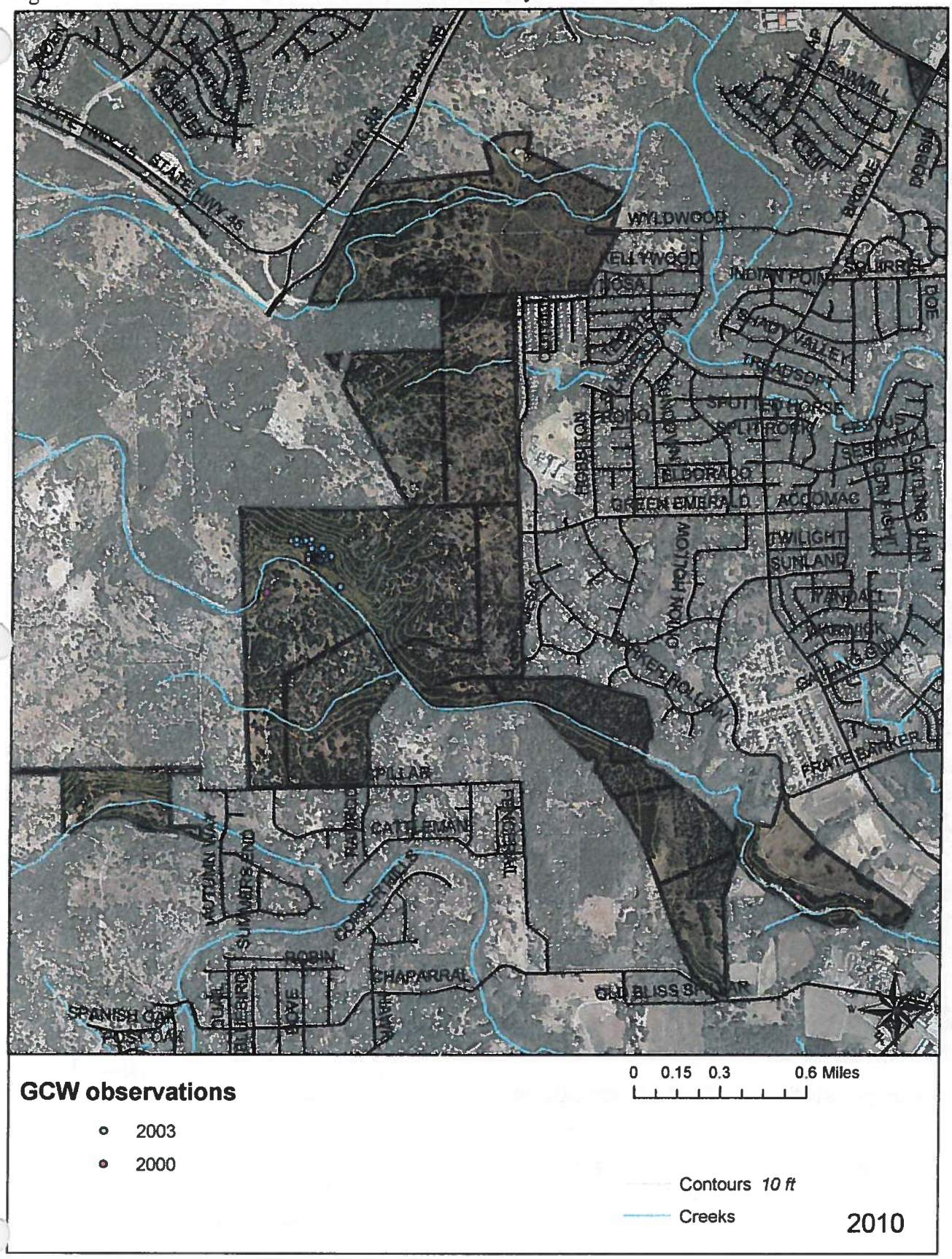

Figure 2.3-26 Little Bear Creek Golden-cheeked warbler and Black-capped vireo Surveys

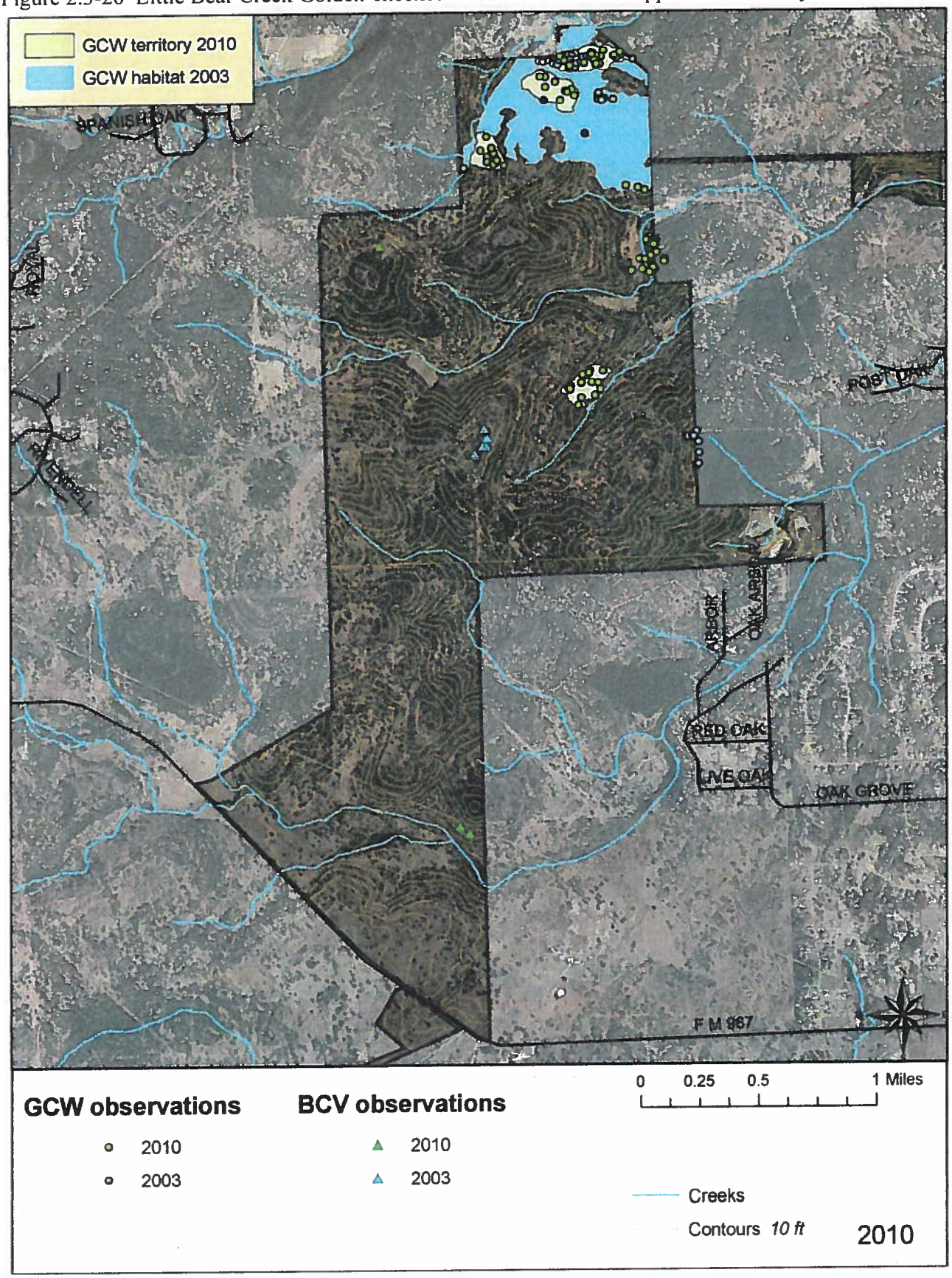

Figure 2.3-27 Onion Creek Golden-cheeked warbler Surveys

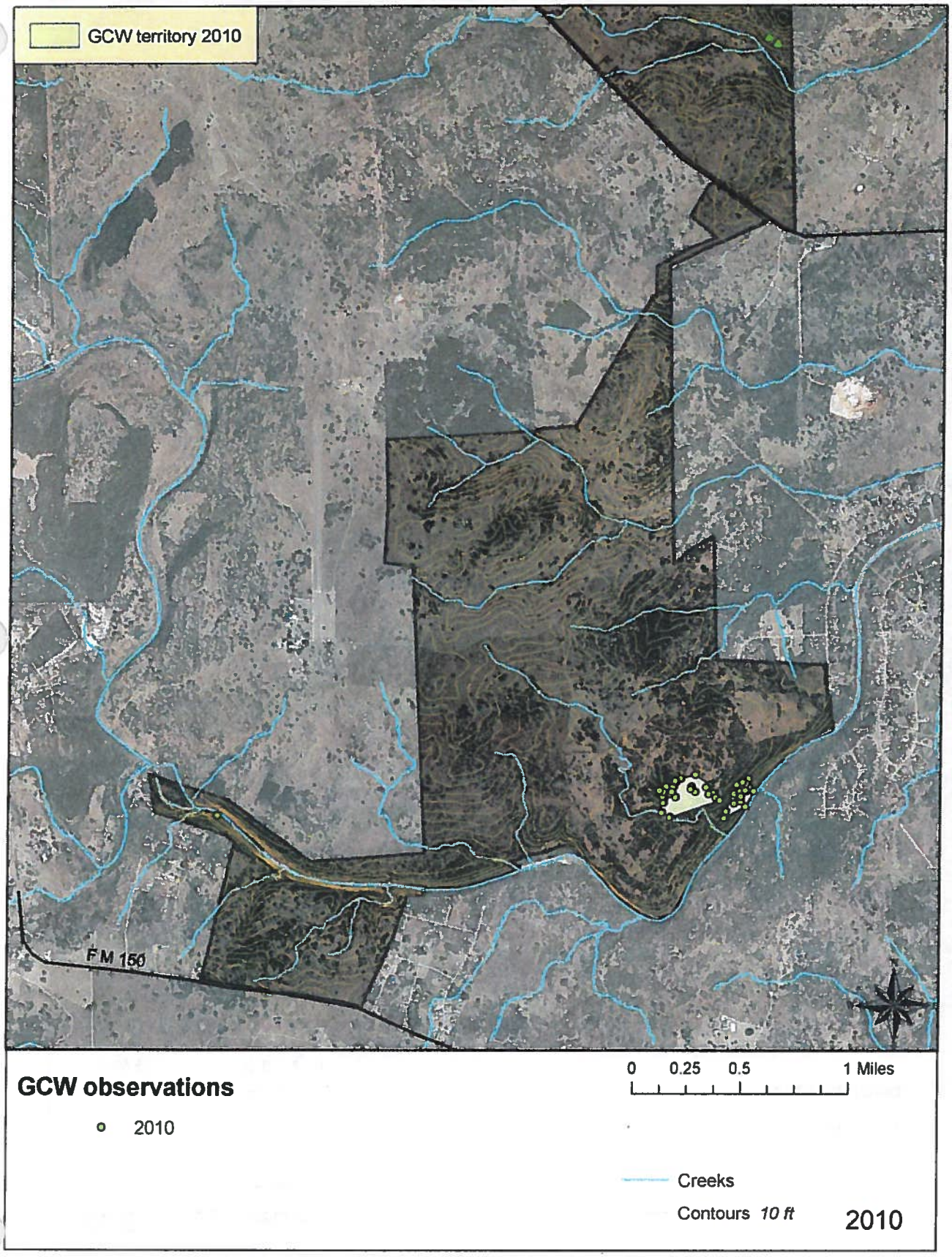

2.3-28 Shudde Fath Golden-cheeked warbler Surveys

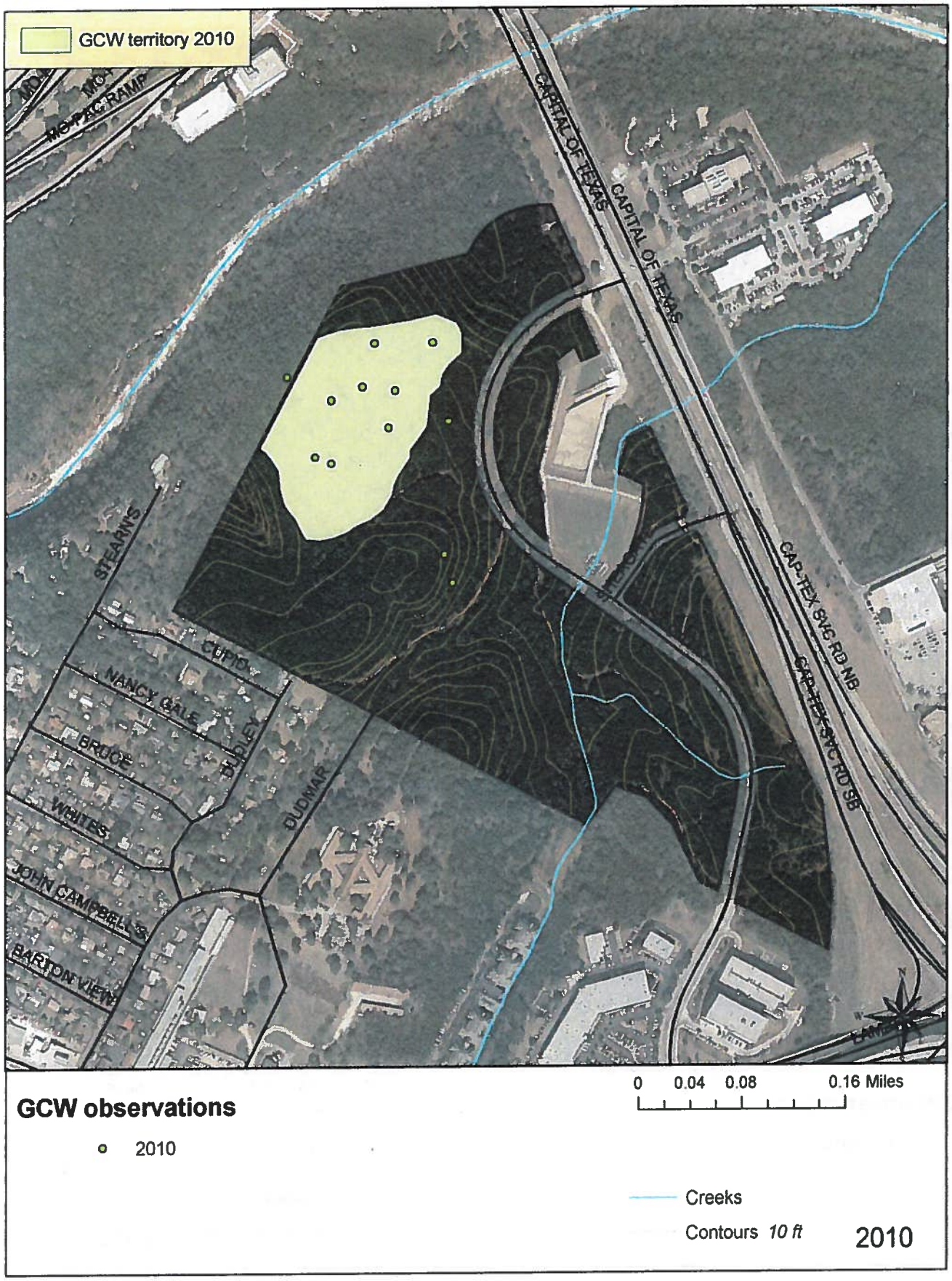

**Figure 3.1-1:** Common historical plant communities and transitional pathways for the ecological systems in the Water Quality Protection Lands. Adapted from (Anonymous 2000).

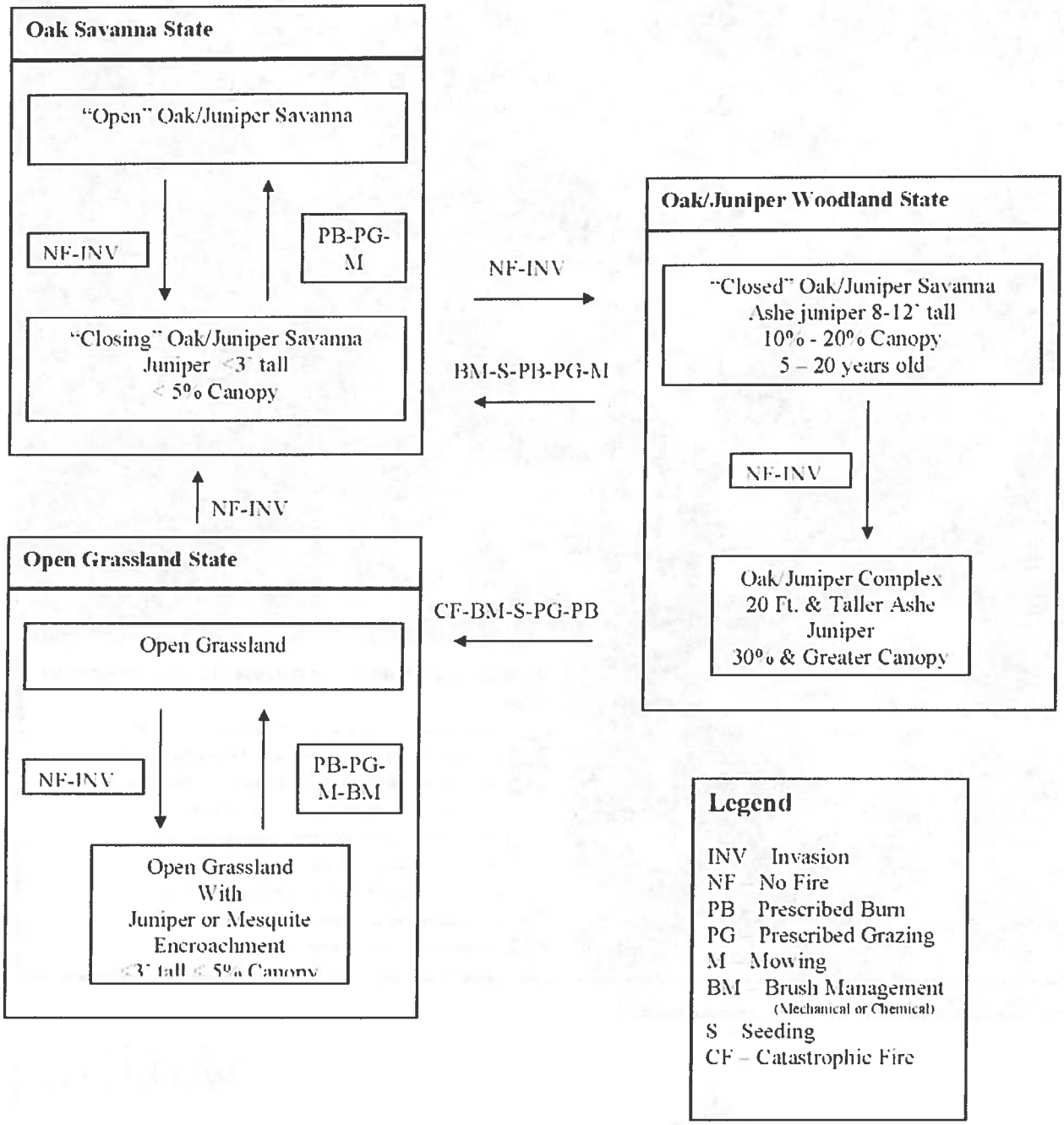

Figure 5.1-1 Potential GCW Habitat Overview: derived from Hays County Regional Habitat Conservation Plan

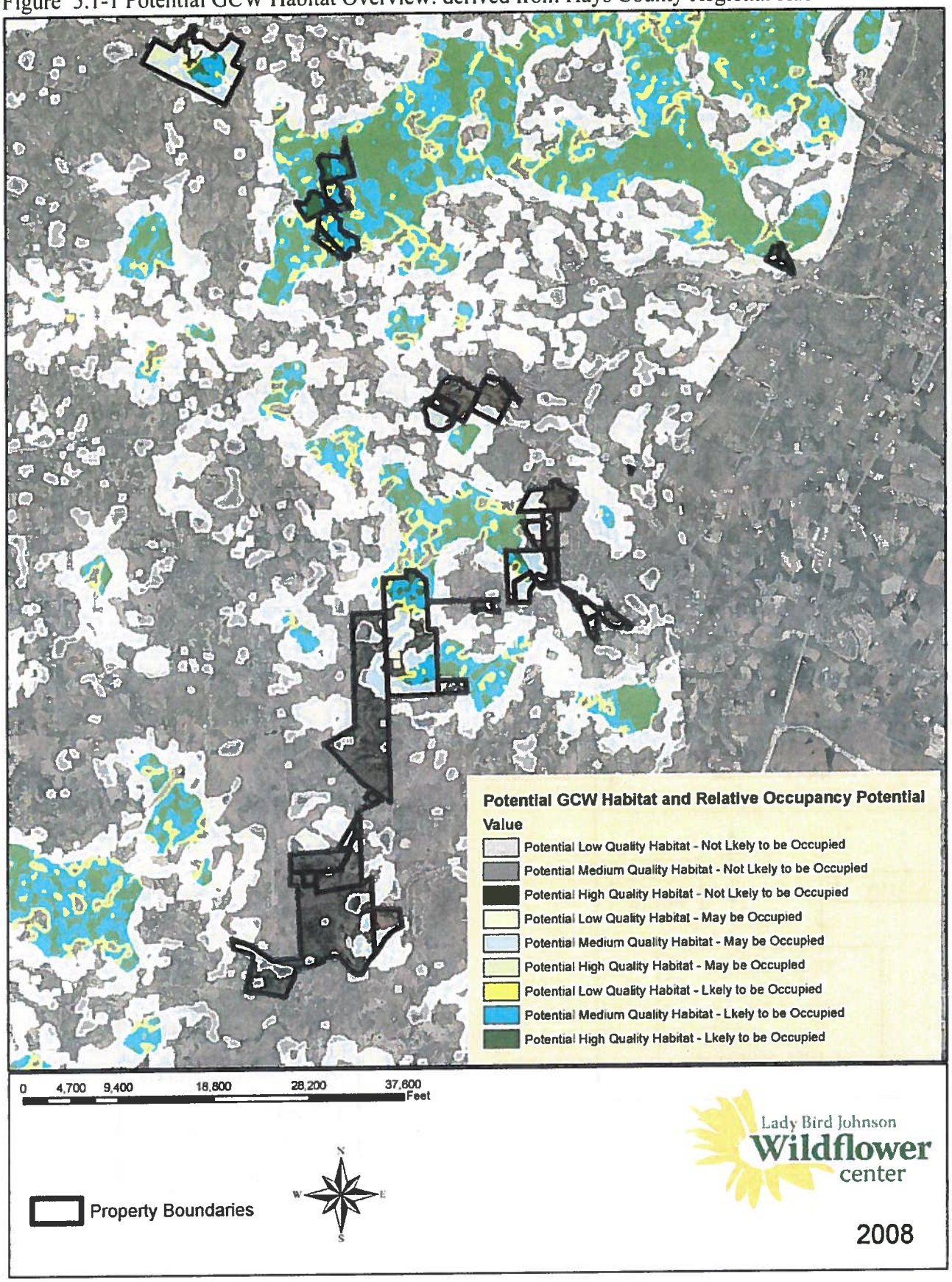

5.1-2 Overview of Vegetative Goals

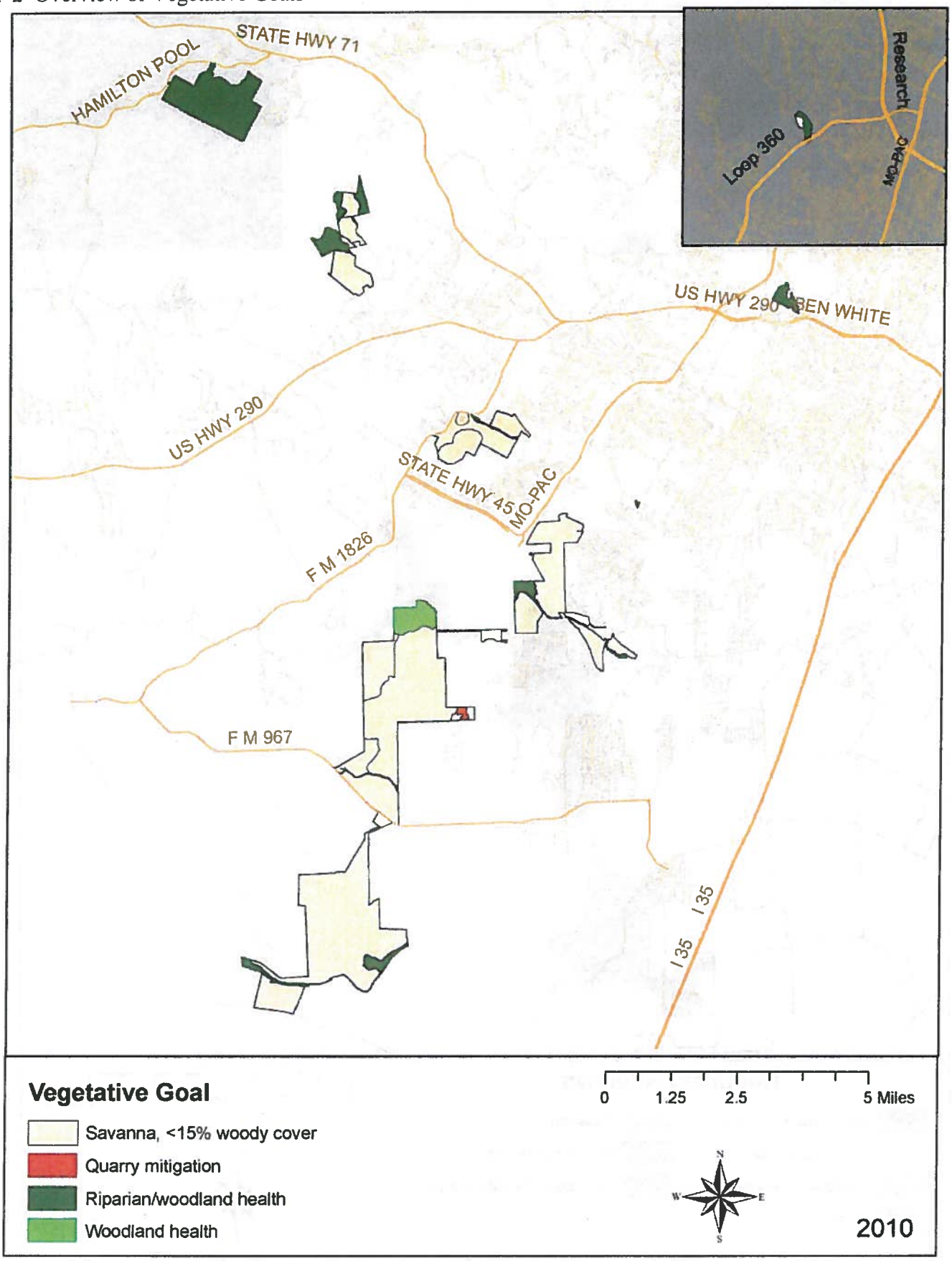

5.1-3 Overview of General Treatment Regimes

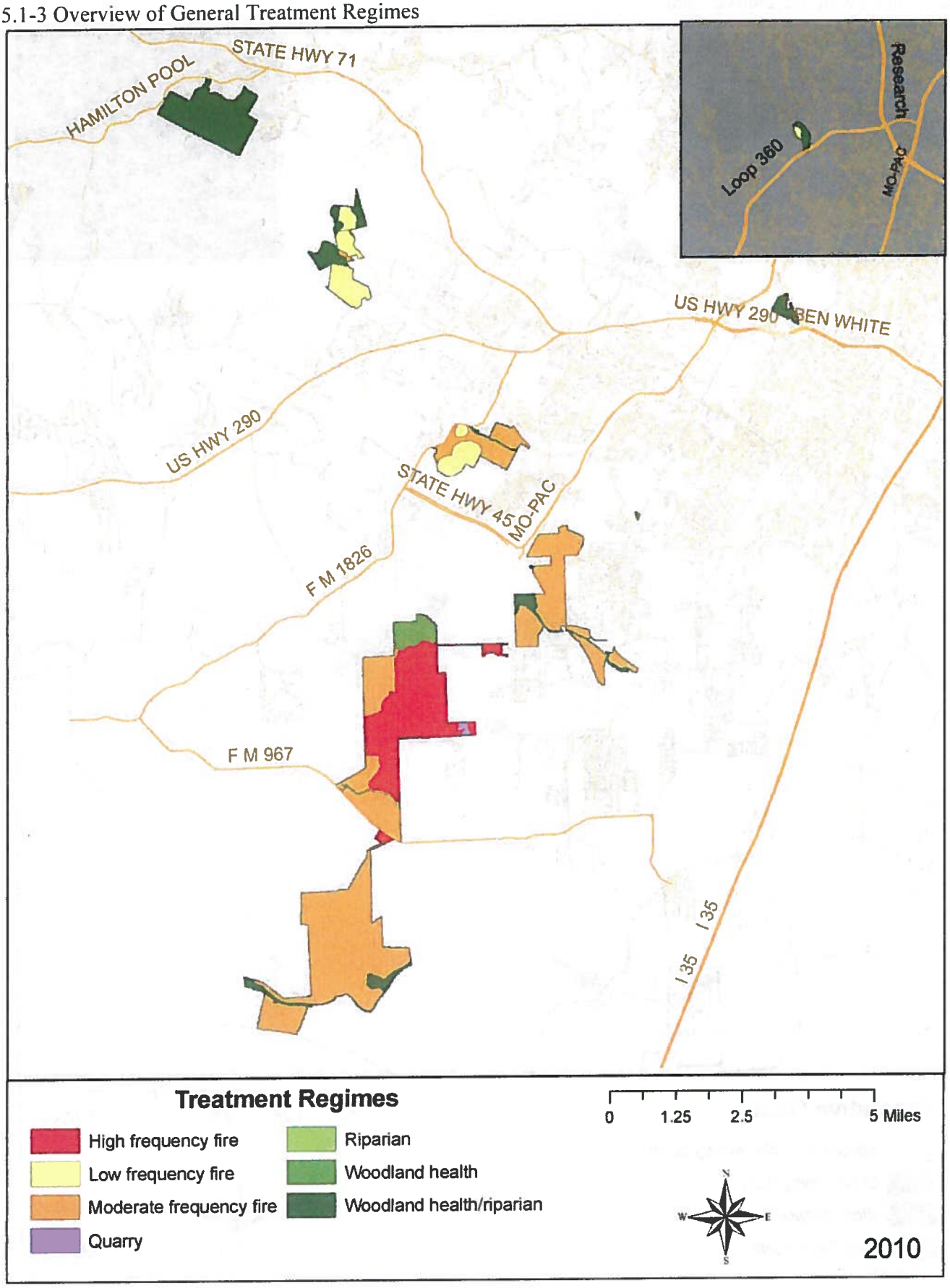

5.2-1 Bull Creek Treatment Units and Trail

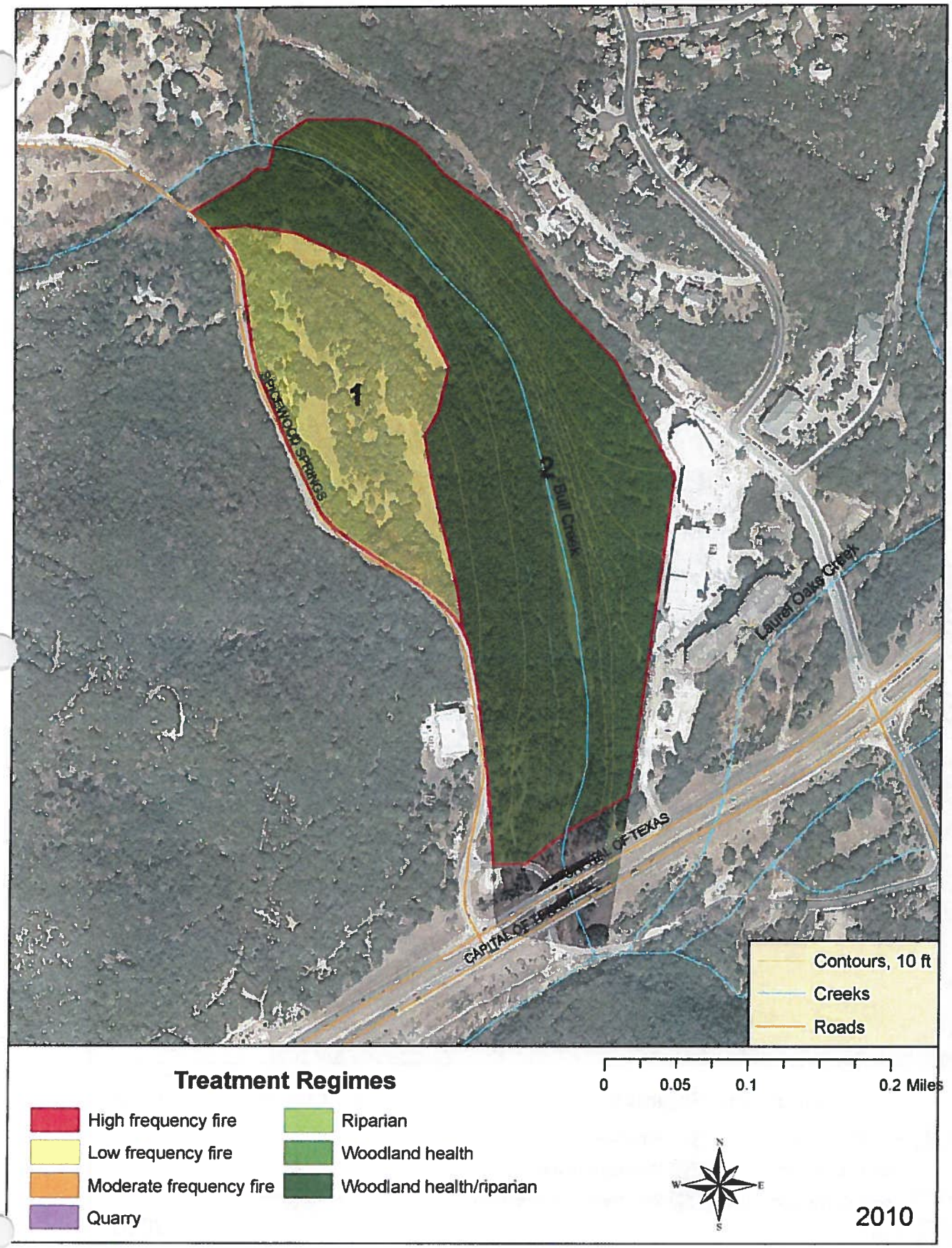

Figure 5.2-2 Upper Barton Creek Treatment Units

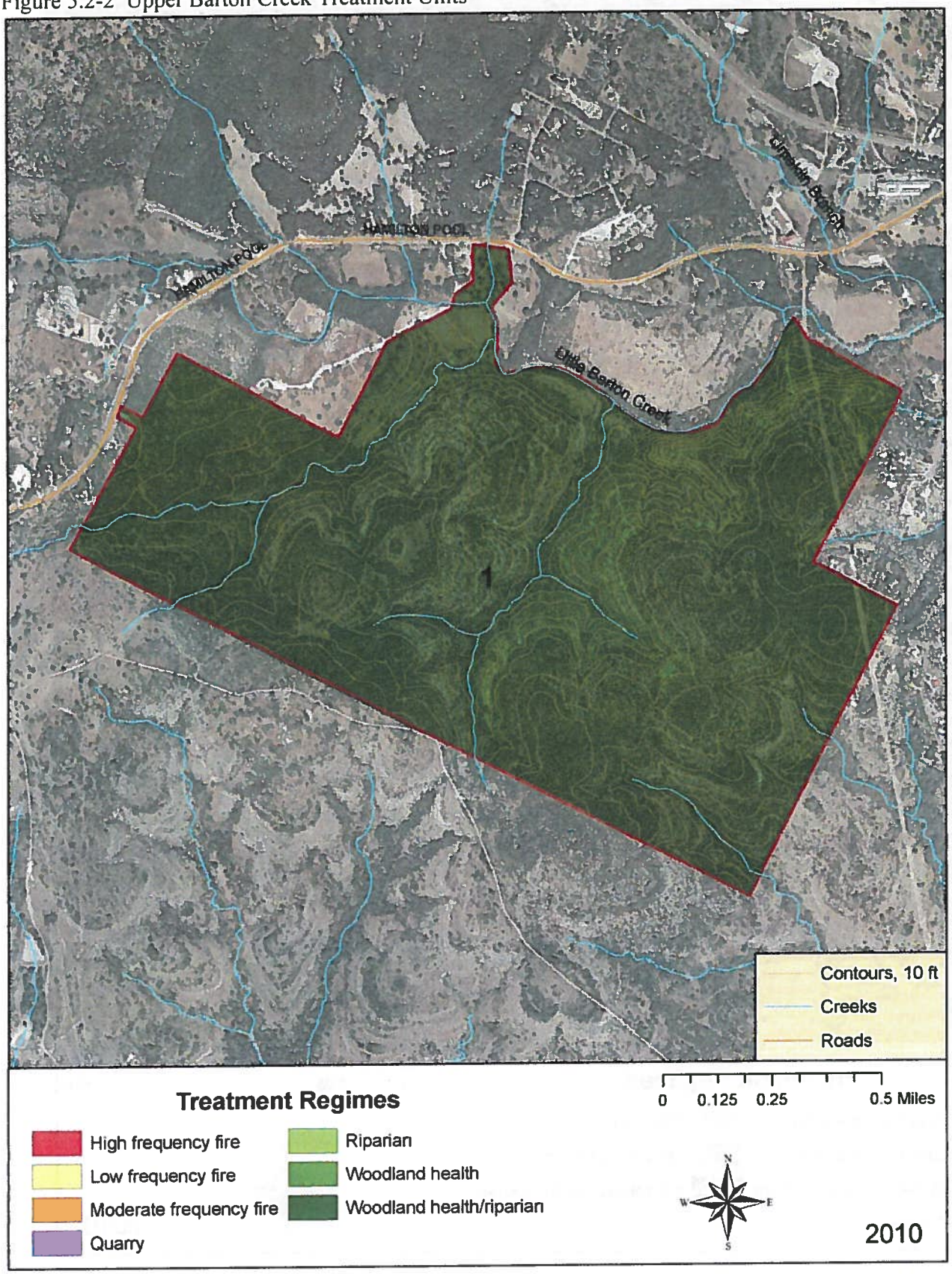

Figure 5.2-3 Lower Barton Creek Treatment Units

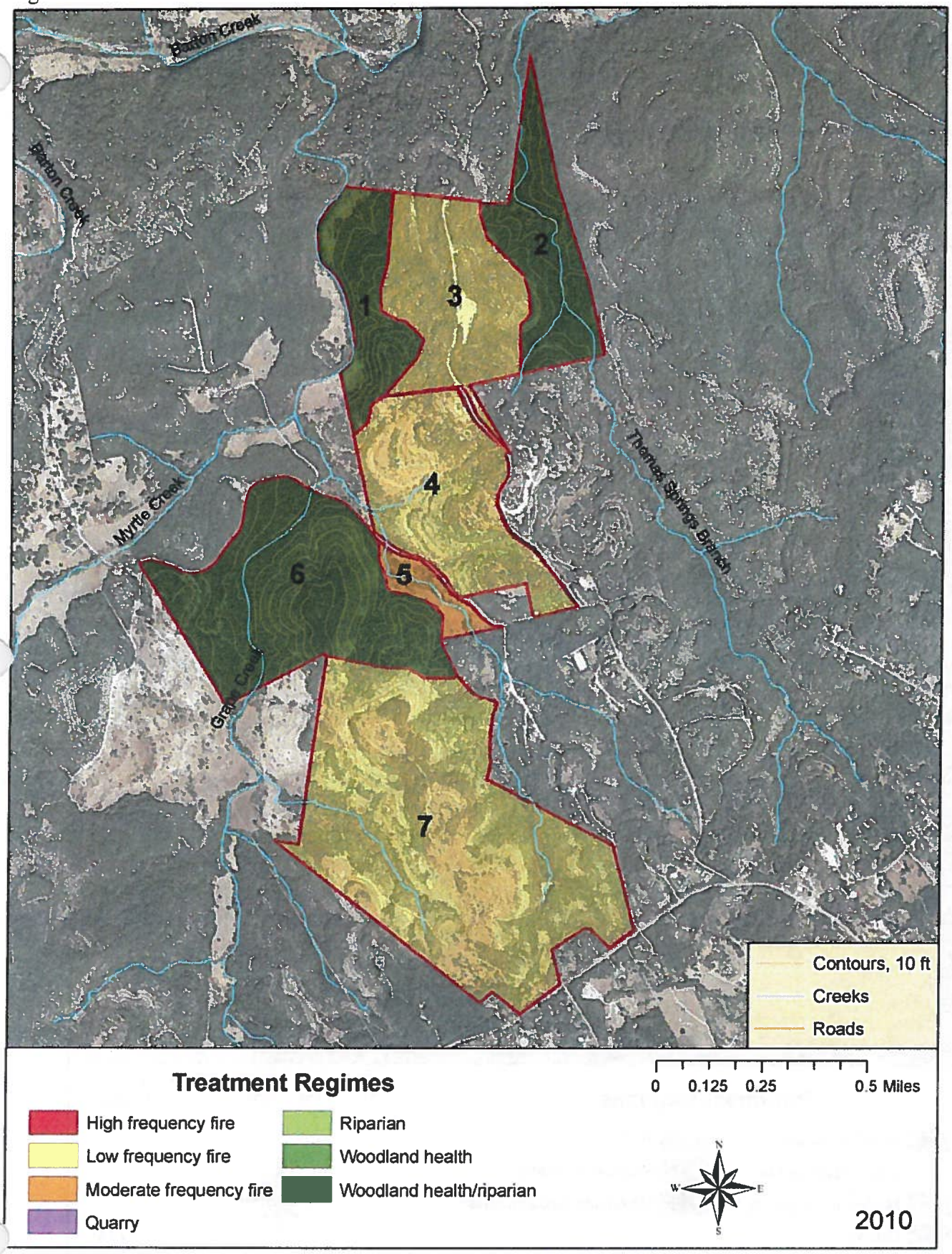

Figure 5.2-4 Slaughter Creek Treatment Units

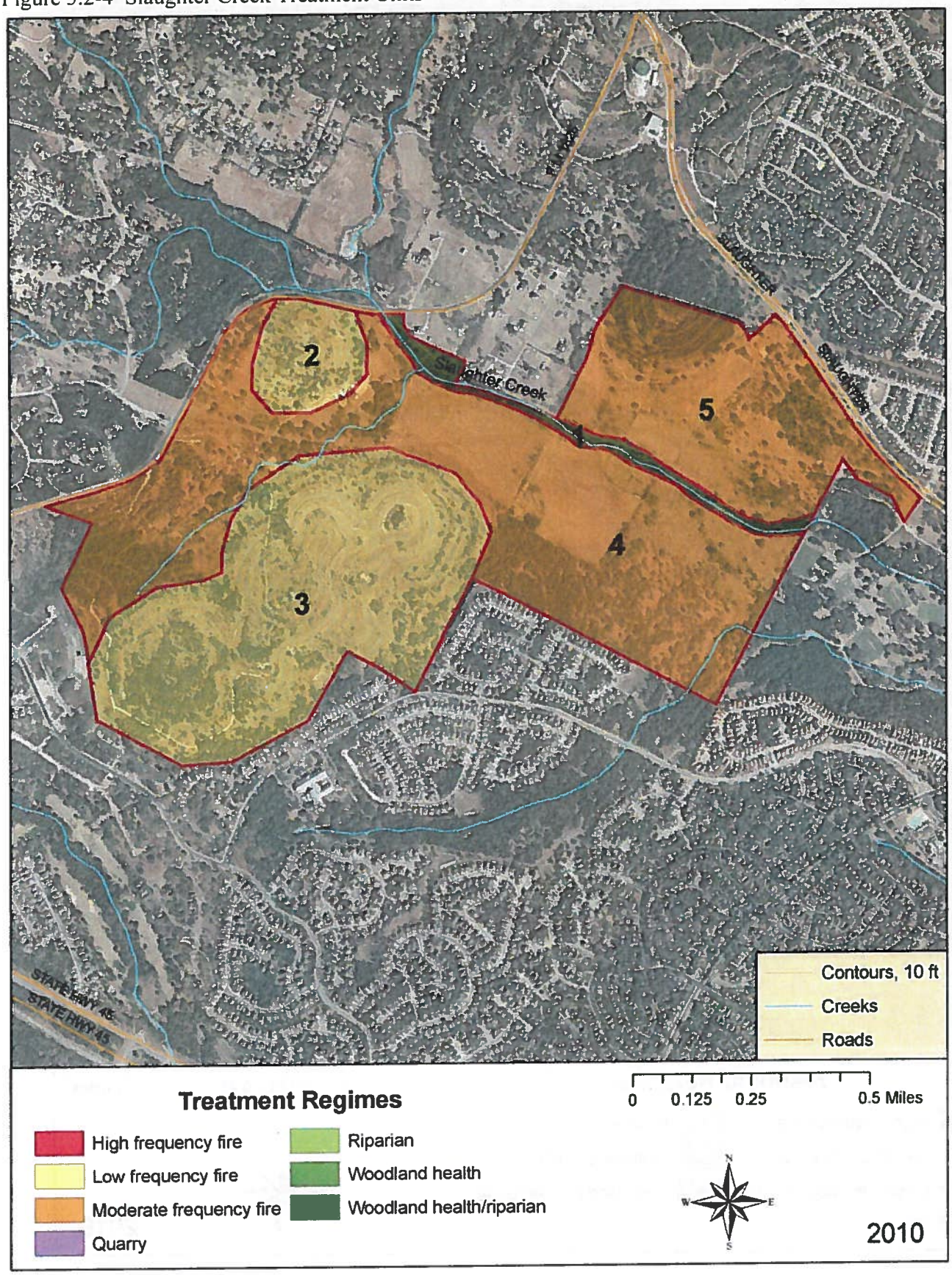

Figure 5.2-5 Bear Creek Treatment Units

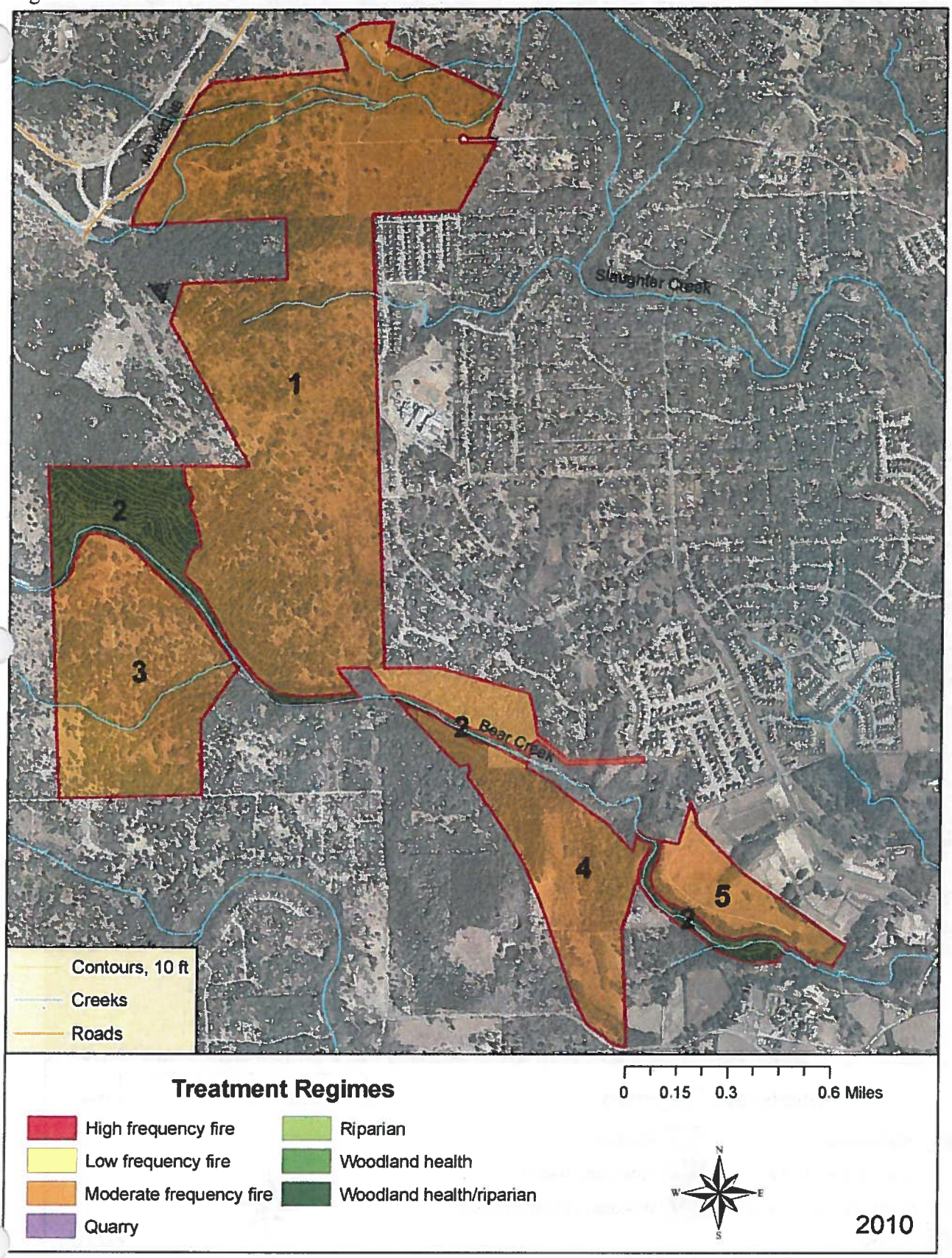

Figure 5.2-6 Little Bear Creek Treatment Units

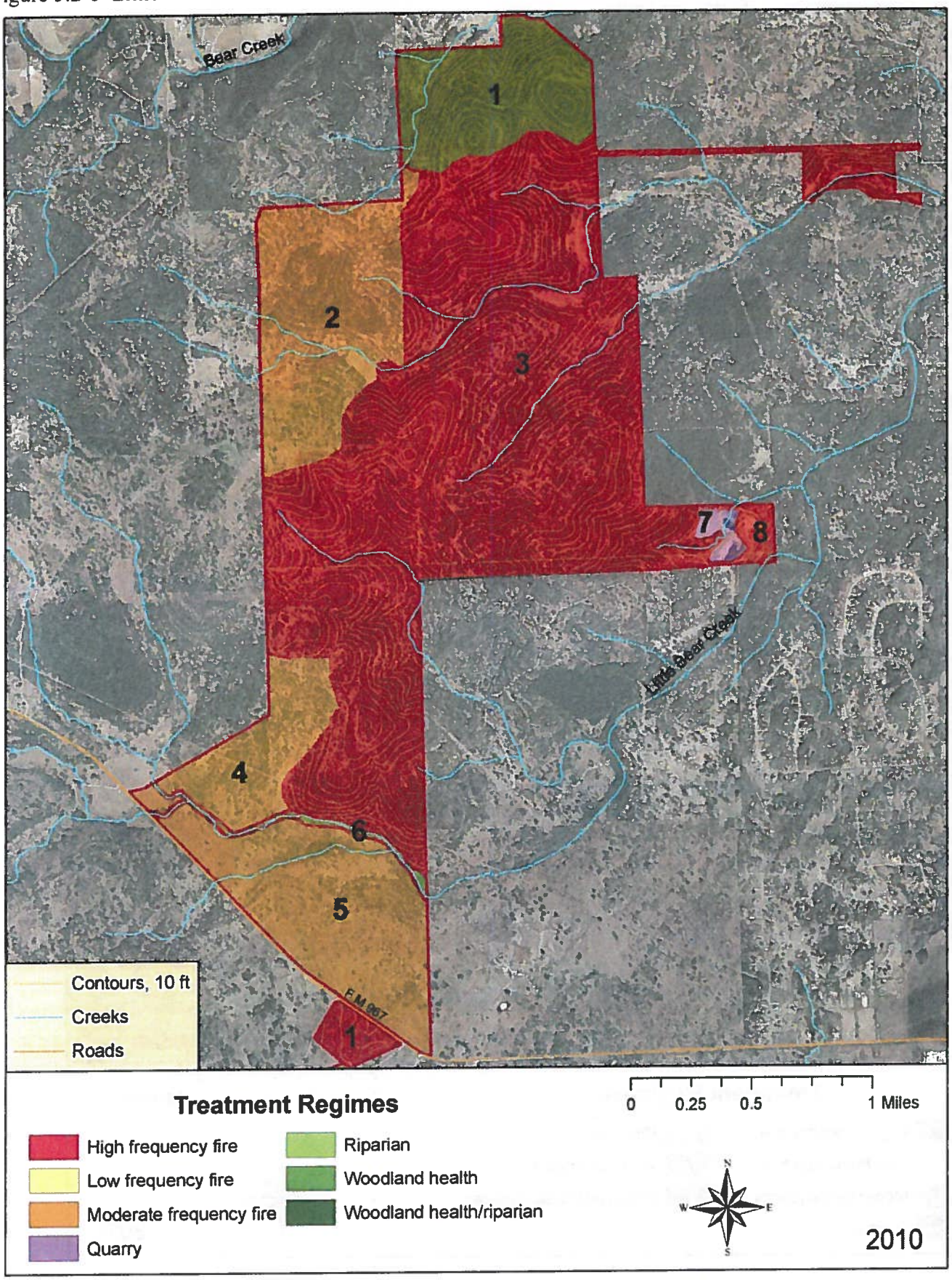

Figure 5.2-7 Onion Creek Treatment Units

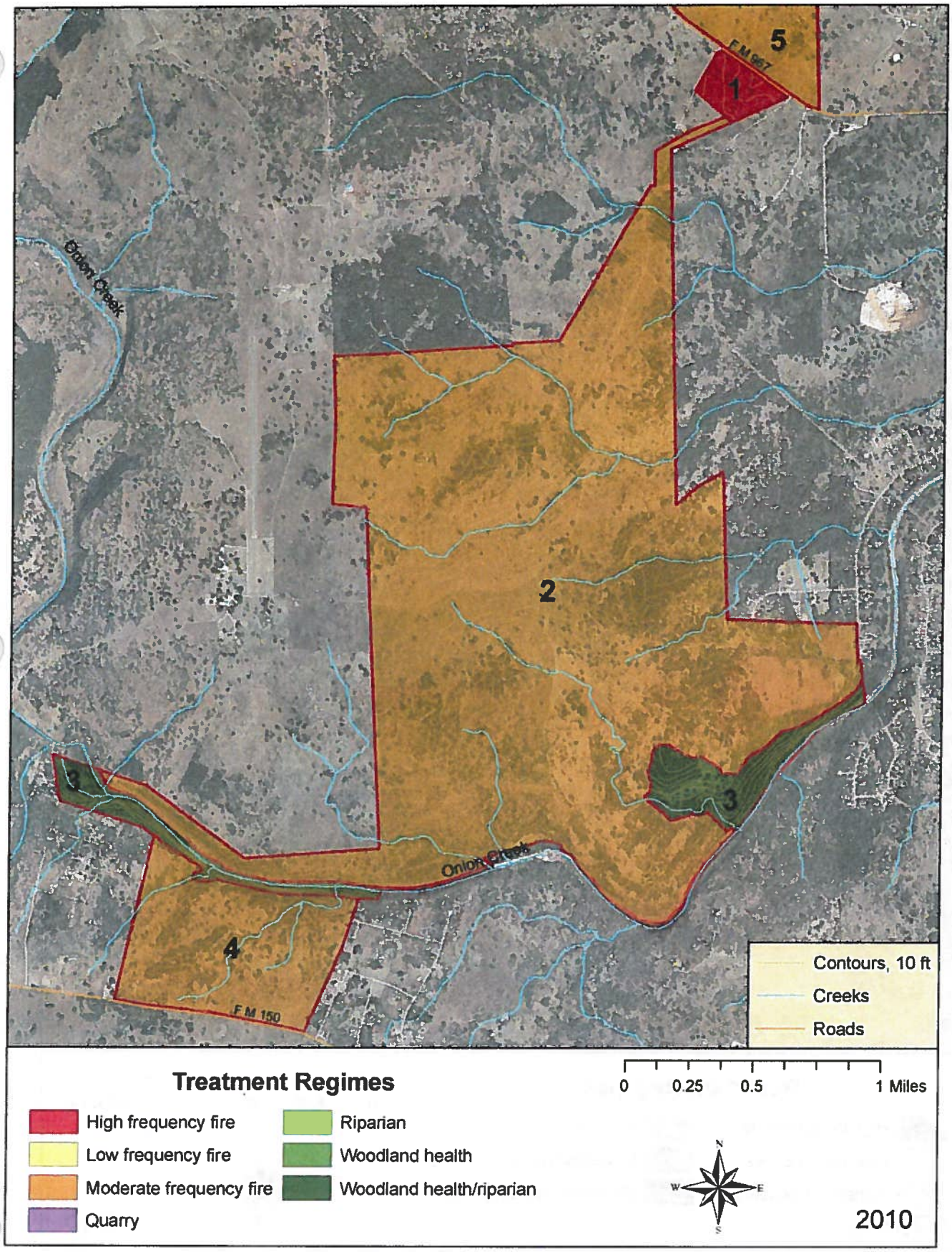

Figure 5.2-8 Shudde Fath Treatment Unit

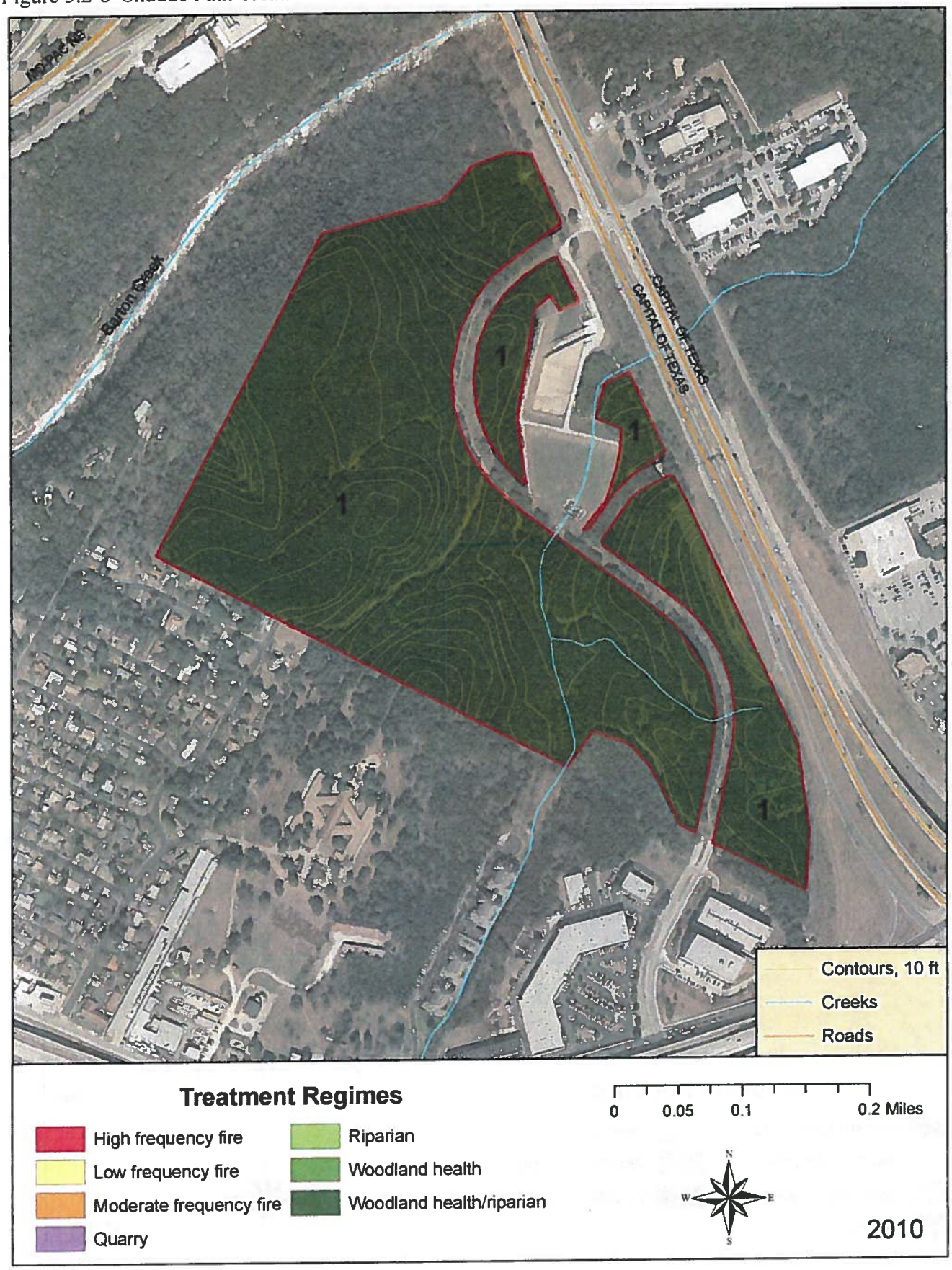
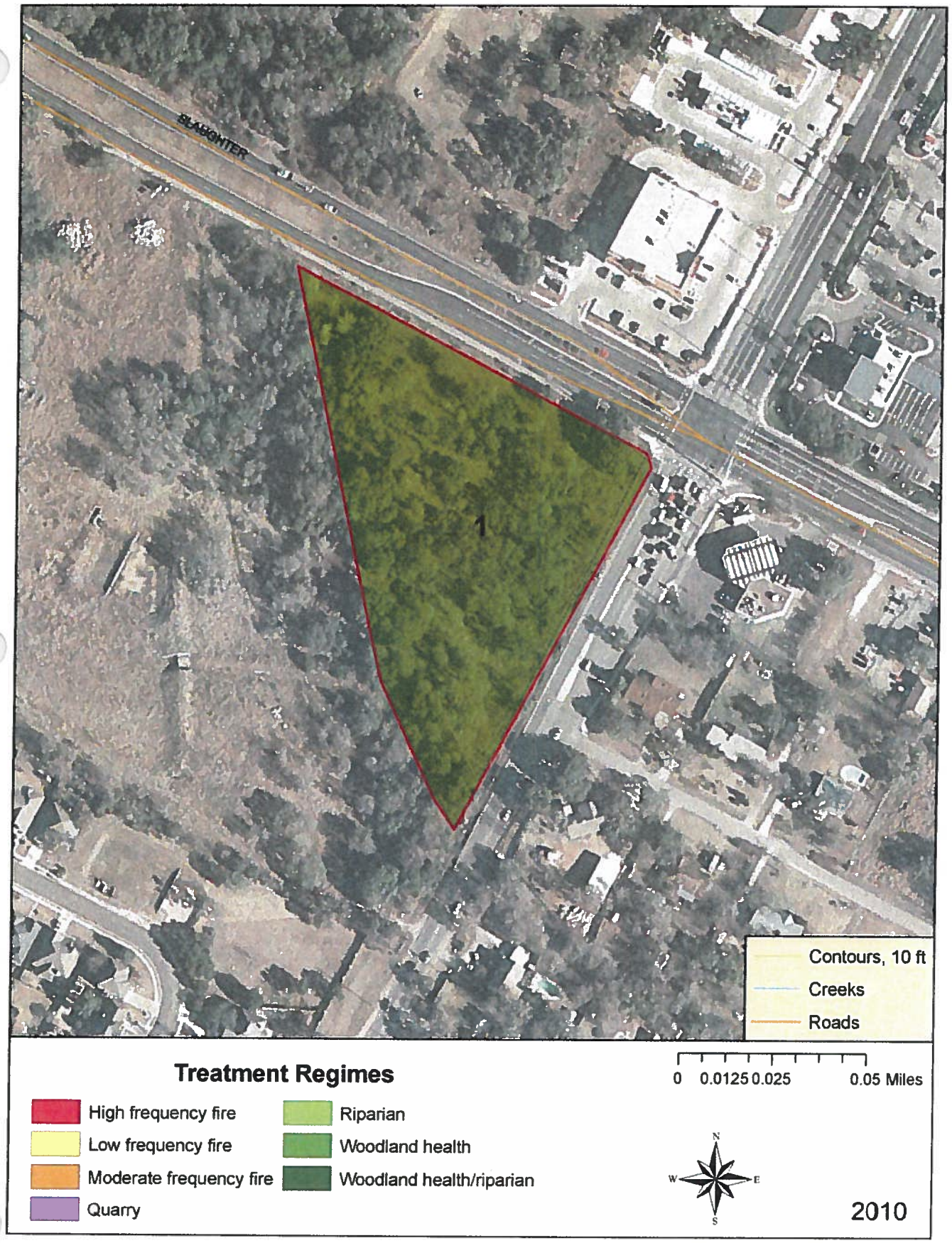
Figure 5.2-9 Brodie Wild Treatment Unit