

ORDINANCE NO. 20130131-066

AN ORDINANCE REZONING AND CHANGING THE ZONING MAP FOR THE PROPERTY LOCATED AT 214 EAST 6TH STREET FROM CENTRAL BUSINESS DISTRICT (CBD) DISTRICT TO CENTRAL BUSINESS DISTRICT-HISTORIC LANDMARK (CBD-H) COMBINING DISTRICT.

BE IT ORDAINED BY THE CITY COUNCIL OF THE CITY OF AUSTIN:

PART 1. The zoning map established by Section 25-2-191 of the City Code is amended to change the base district from central business district (CBD) district to central business district-historic landmark (CBD-H) combining district on the property described in Zoning Case No. C14H-2012-0005, on file at the Planning and Development Review Department, as follows:

The East 22.5 feet of Lot 4 and the West 23 feet of Lot 5, Block 68, Original City of Austin, in the City of Austin, Travis County, Texas,

locally known as 214 East 6th Street in the City of Austin, Travis County, Texas, and generally identified in the map attached as Exhibit "A".

PART 2. This ordinance takes effect on February 11, 2013.

PASSED AND APPROVED

January 31

, 2013

§
§
§



Lee Leffingwell
Mayor

APPROVED:





Karen M. Kennard
City Attorney

ATTEST:


Jannette S. Goodall
City Clerk

LOCATION MAP



-  SUBJECT TRACT
-  PENDING CASE
-  ZONING BOUNDARY

HISTORIC ZONING

ZONING CASE#: C14H-2012-0005

This product is for informational purposes and may not have been prepared for or be suitable for legal, engineering, or surveying purposes. It does not represent an on-the-ground survey and represents only the approximate relative location of property boundaries.

This product has been produced by CTM for the sole purpose of geographic reference. No warranty is made by the City of Austin regarding specific accuracy or completeness.

