

ORDINANCE NO. 20130214-077

AN ORDINANCE REZONING AND CHANGING THE ZONING MAP FOR THE PROPERTY LOCATED AT 10102 CHESTER LANE FROM RURAL RESIDENCE (RR) DISTRICT TO SINGLE FAMILY RESIDENCE LARGE LOT (SF-1) DISTRICT.

BE IT ORDAINED BY THE CITY COUNCIL OF THE CITY OF AUSTIN:

PART 1. The zoning map established by Section 25-2-191 of the City Code is amended to change the base district from rural residence (RR) district to single family residence large lot (SF-1) district on the property described in Zoning Case No. C14-2012-0150, on file at the Planning and Development Review Department, as follows:

Lot 31, Block M, Spicewood at Bull Creek, Section Three, Phase B Subdivision, a subdivision in the City of Austin, Travis County, Texas, according to the map or plat of record in Plat Book 85, Page 153C of the Plat Records of Travis County, Texas (the "Property"),

locally known as 10102 Chester Lane in the City of Austin, Travis County, Texas, and generally identified in the map attached as Exhibit "A".

PART 2. This ordinance takes effect on February 25, 2013.

PASSED AND APPROVED

February 14


, 2013

§
§
§



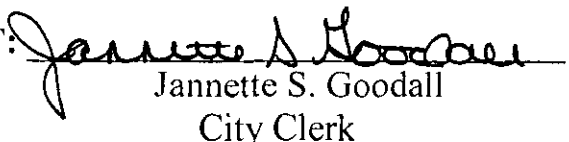
Lee Leffingwell
Mayor

APPROVED:

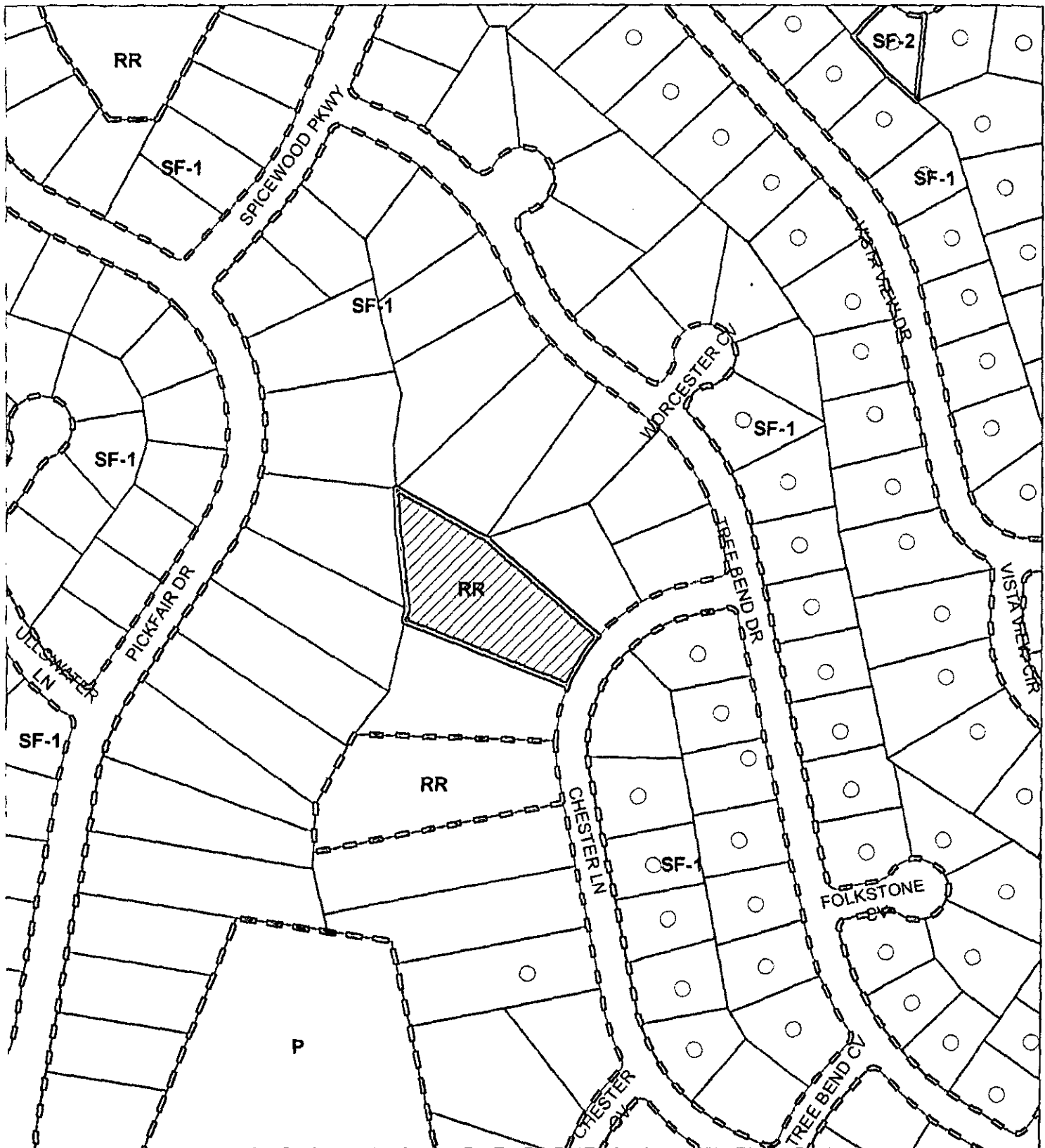


Karen M. Kennard
City Attorney

ATTEST:



Jannette S. Goodall
City Clerk



ZONING

ZONING CASE#: C14-2012-0150



SUBJECT TRACT



PENDING CASE



ZONING BOUNDARY

1" = 200'

This product is for informational purposes and may not have been prepared for or be suitable for legal, engineering, or surveying purposes. It does not represent an on-the-ground survey and represents only the approximate relative location of property boundaries.

This product has been produced by CTM for the sole purpose of geographic reference. No warranty is made by the City of Austin regarding specific accuracy or completeness.



Exhibit A