

ORDINANCE NO. 20130620-084

AN ORDINANCE REZONING AND CHANGING THE ZONING MAP FOR THE PROPERTY LOCATED AT 9528 AND 9600 CIRCLE DRIVE IN THE WEST OAK HILL NEIGHBORHOOD PLAN AREA FROM RURAL RESIDENCE-NEIGHBORHOOD PLAN (RR-NP) COMBINING DISTRICT TO LIMITED OFFICE-MIXED USE-CONDITIONAL OVERLAY-NEIGHBORHOOD PLAN (LO-MU-CO-NP) COMBINING DISTRICT.

BE IT ORDAINED BY THE CITY COUNCIL OF THE CITY OF AUSTIN:

PART 1. The zoning map established by Section 25-2-191 of the City Code is amended to change the base district from rural residence-neighborhood plan (RR-NP) combining district to limited office-mixed use-conditional overlay-neighborhood plan (LO-MU-CO-NP) combining district on the property described in Zoning Case No. C14-2013-0058, on file at the Planning and Development Review Department, as follows:

Lot 10 & 11, Rockwood Subdivision, a subdivision in the City of Austin, Travis County, Texas, according to the map or plat of record in Plat Book 18, Page 7, of the Plat Records of Travis County, Texas (the "Property"),

locally known as 9528 & 9600 Circle Drive in the City of Austin, Travis County, Texas, and generally identified in the map attached as Exhibit "A".

PART 2. Except as specifically provided in Part 3 and Part 4 of this ordinance, the Property may be developed and used in accordance with the regulations established for the limited office (LO) base district and other applicable requirements of the City Code.

PART 3. The Property within the boundaries of the conditional overlay combining district established by this ordinance is subject to the following condition:

A site plan or building permit for the Property may not be approved, released, or issued, if the completed development or uses of the Property, considered cumulatively with all existing or previously authorized development and uses, generate traffic that exceeds 2,000 trips per day.

Except as specifically restricted under this ordinance, the Property may be developed and used in accordance with the regulations established for the limited office (LO) base district, the mixed use combining district and other applicable requirements of the City Code.

PART 4. The Property is subject to Ordinance No. 20081211-097 that established the West Oak Hill neighborhood plan combining district.


PART 5. This ordinance takes effect on July 1, 2013.

PASSED AND APPROVED

June 20


, 2013

§
§
§




Lee Leffingwell
Mayor

APPROVED:

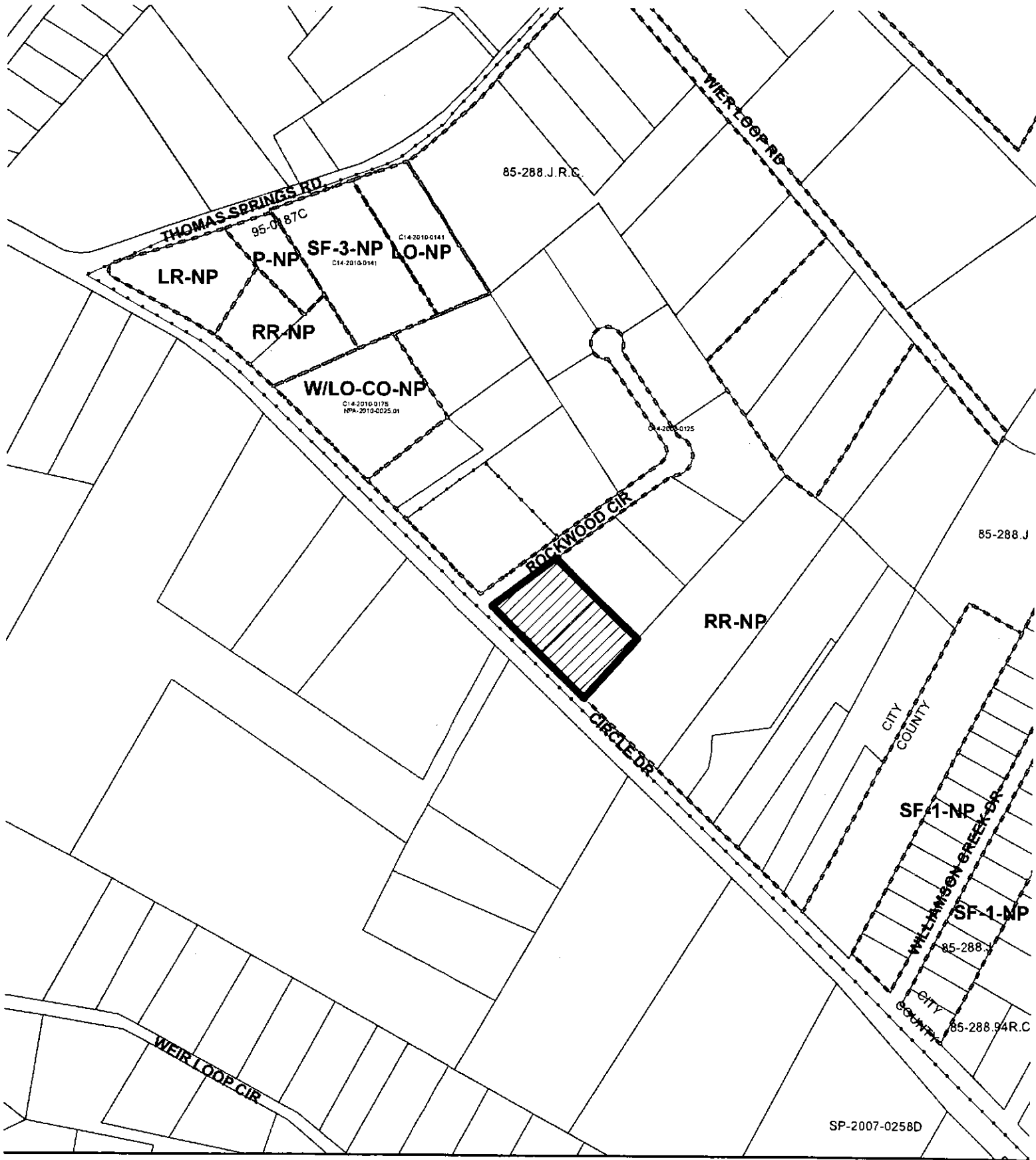





Karen M. Kennard
City Attorney

ATTEST:



Jannette S. Goodall
City Clerk



-  SUBJECT TRACT
-  PENDING CASE
-  ZONING BOUNDARY

ZONING

ZONING CASE#: C14-2013-0058

1" = 400'

This product is for informational purposes and may not have been prepared for or be suitable for legal, engineering, or surveying purposes. It does not represent an on-the-ground survey and represents only the approximate relative location of property boundaries.

This product has been produced by CTM for the sole purpose of geographic reference. No warranty is made by the City of Austin regarding specific accuracy or completeness.



Exhibit A