Commissioners:

Please find the attached information developed by others from a fully capable GIS system. Am sharing it with you all now so that you do not miss seeing it in a timely manner for what it possible. This map takes Peck's AGR maps as is and does not change them. It also seeks to honor testimony from other organizations. It also presents a full map that balances, something that no one has gone to the trouble to balance and present to you. I hope that the developers of this map do get an opportunity to present it to you all in a timely manner, but with this you will have at least seen it leading up to your first draft of maps. -- Brad Parsons, Austin, TX.

District	%Deviation	Deviation	Total Population	%Black Voting Age Population	%Hispanic Voting Age Population	10G %Spanish Surname	%Other Voting Age Population
1	-3.5%	-2,768	76,930	31.0%	36.5%	16.3%	6.7%
2	-2.8%	-2,247	77,451	11.4%	60.6%	44.8%	4.5%
3	0.7%	595	80,293	7.3%	56.4%	38.0%	2.7%
4	-0.1%	-67	79,631	11.4%	58.6%	21.9%	4.3%
5	-0.5%	-409	79,289	3.3%	12.7%	7.8%	12.7%
6	-2.1%	-1,643	78,055	6.3%	20.9%	10.0%	7.6%
7	-0.4%	-339	79,359	6.9%	16.5%	9.8%	13.5%
8	3.1%	2,494	82,192	2.4%	9.1%	4.9%	12.2%
9	2.9%	2,280	81,978	3.1%	20.1%	12.1%	6.1%
10	2.6%	2,101	81,799	4.7%	25.8%	18.0%	7.2%
		City population	796,977				
		Ideal District	79,698				
	Range of deviation: 6.6%						

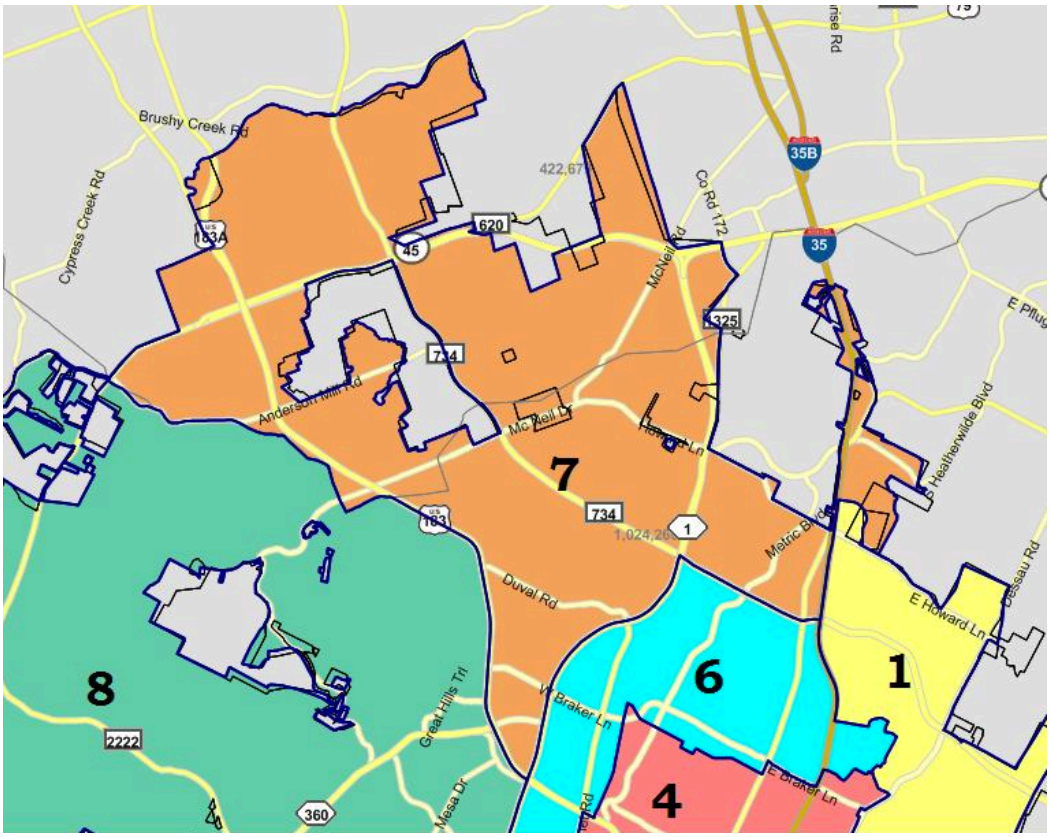

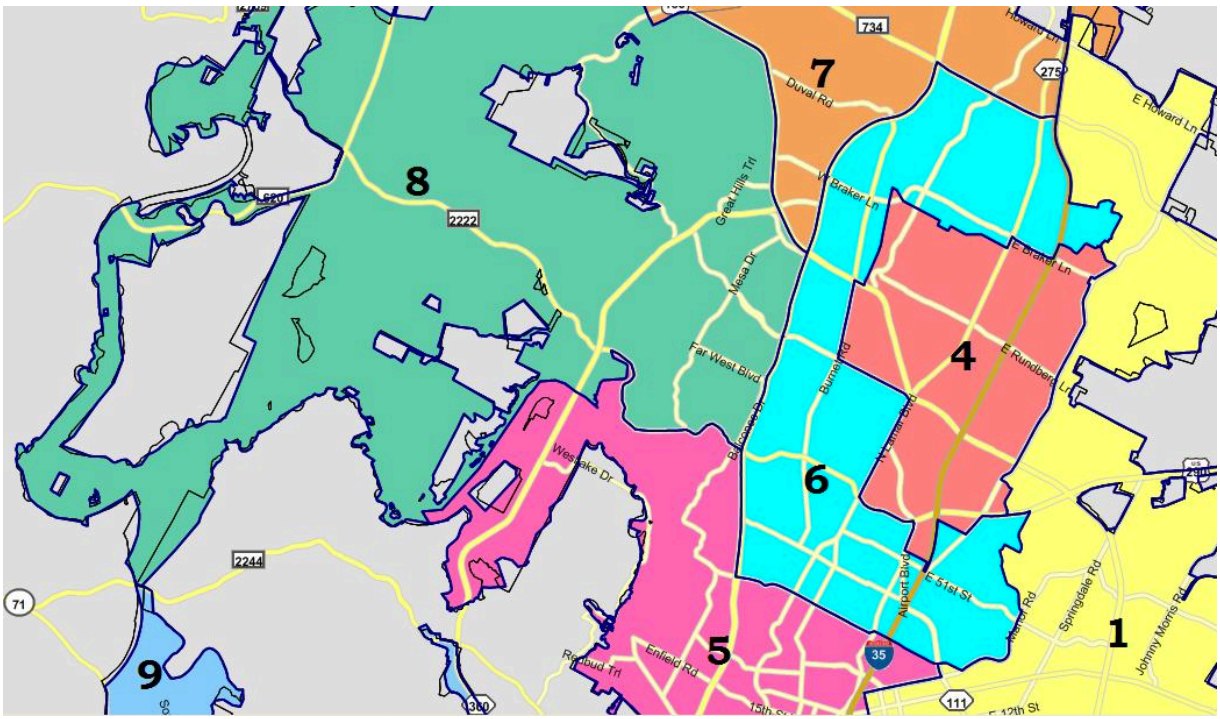
7
8
4
6
5
1
9
Duval Rd
Great Hills Trl
Mesa Dr
Far West Blvd
Burnet Rd
Airport Blvd
E 51st St
Springdale Rd
Johnny Morris Rd
Enfield Rd
Redbud Trl
Westlake Dr
E Howard Ln
W Braker Ln
E Braker Ln
E Rundberg Ln
2222
2244
734
275
111
360
71
35

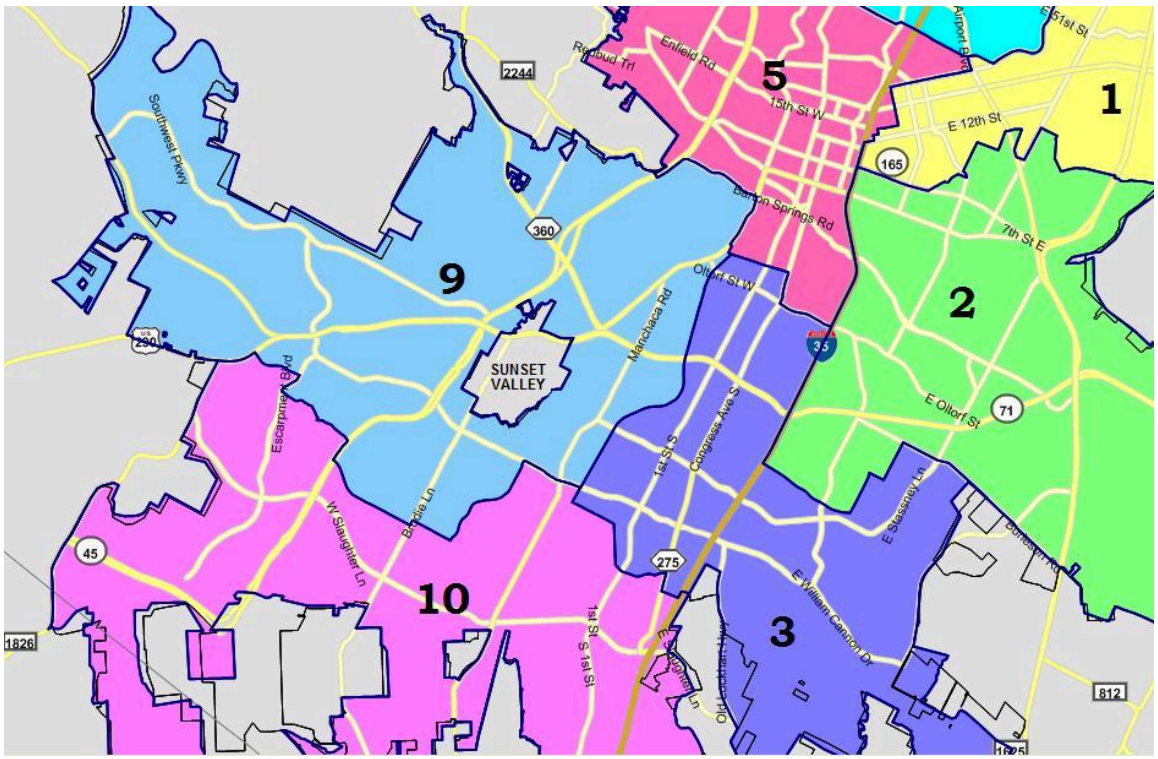
9
5
1
2
10
3
SUNSET VALLEY
Southwest Pkwy
Escarpment Blvd
W Slaughter Ln
Brodie Ln
Manchaca Rd
Oltorf St W
Barton Springs Rd
15th St W
E 12th St
7th St E
E Oltorf St
1st St S
Congress Ave S
E William Cannon Dr
E Slaughter Ln
Burnet Rd
Enfield Rd
Redbud Trl
Airport Blvd
E 51st St
2244
360
165
71
35
275
45
290
812
1826