

#166

Late Backup

PETITION

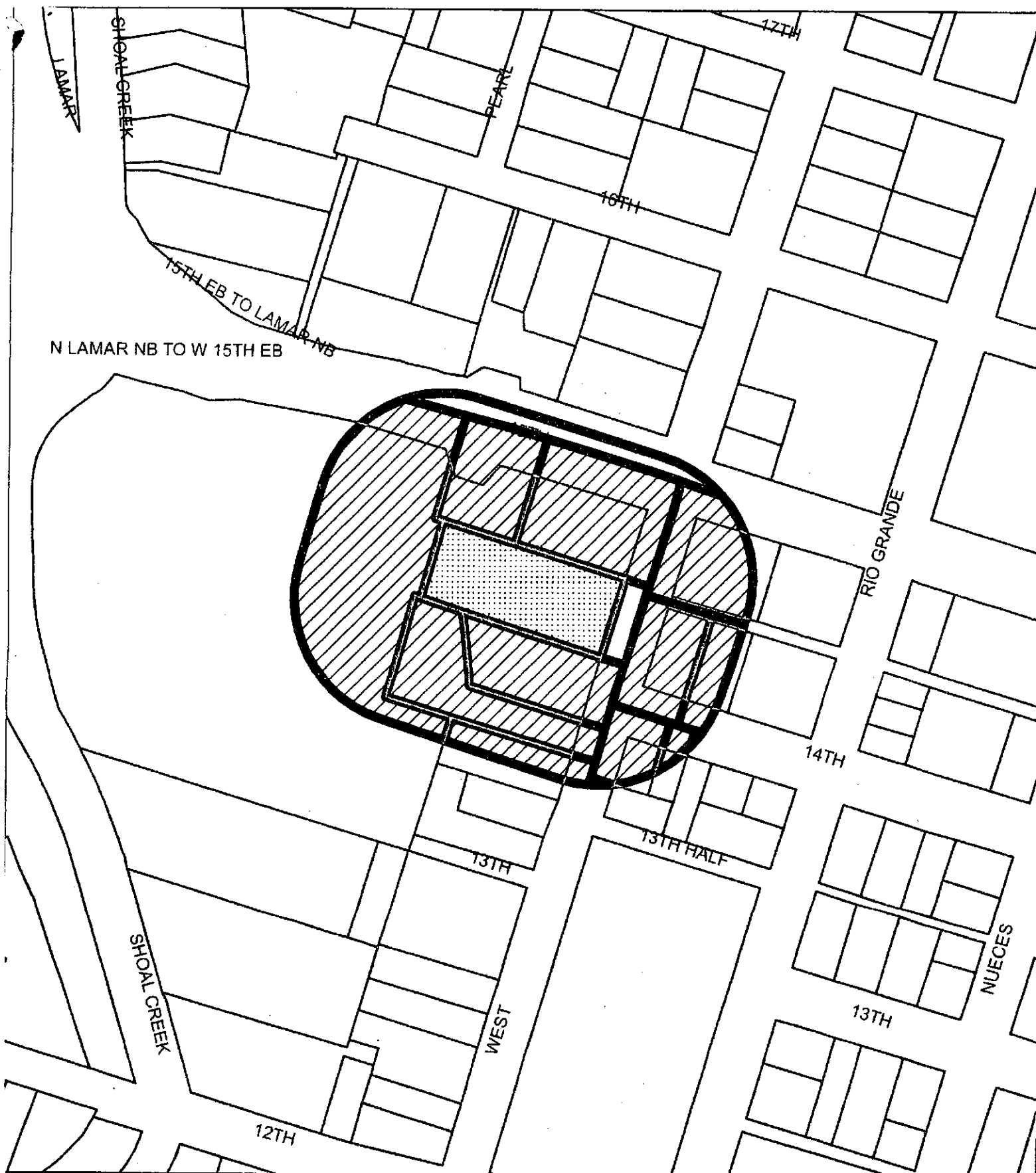
Case Number: **C14-2013-0087**




Date: 11/5/2013

Total Square Footage of Buffer:	297225.27
Percentage of Square Footage Owned by Petitioners Within Buffer:	16.11%



Calculation: The total square footage is calculated by taking the sum of the area of all TCAD Parcels with valid signatures including one-half of the adjacent right-of-way that fall within 200 feet of the subject tract. Parcels that do not fall within the 200 foot buffer are not used for calculation. When a parcel intersects the edge of the buffer, only the portion of the parcel that falls within the buffer is used. The area of the buffer does not include the subject tract.



-  BUFFER
-  PROPERTY_OWNER
-  SUBJECT_TRACT

PETITION

CASE#: C14-2013-0087

" = 200'

This product is for informational purposes and may not have been prepared for or be suitable for legal, engineering, or surveying purposes. It does not represent an on-the-ground survey and represents only the approximate relative location of property boundaries

This product has been produced by CTM for the sole purpose of geographic reference. No warranty is made by the City of Austin regarding specific accuracy or completeness.

