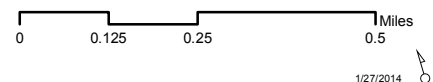


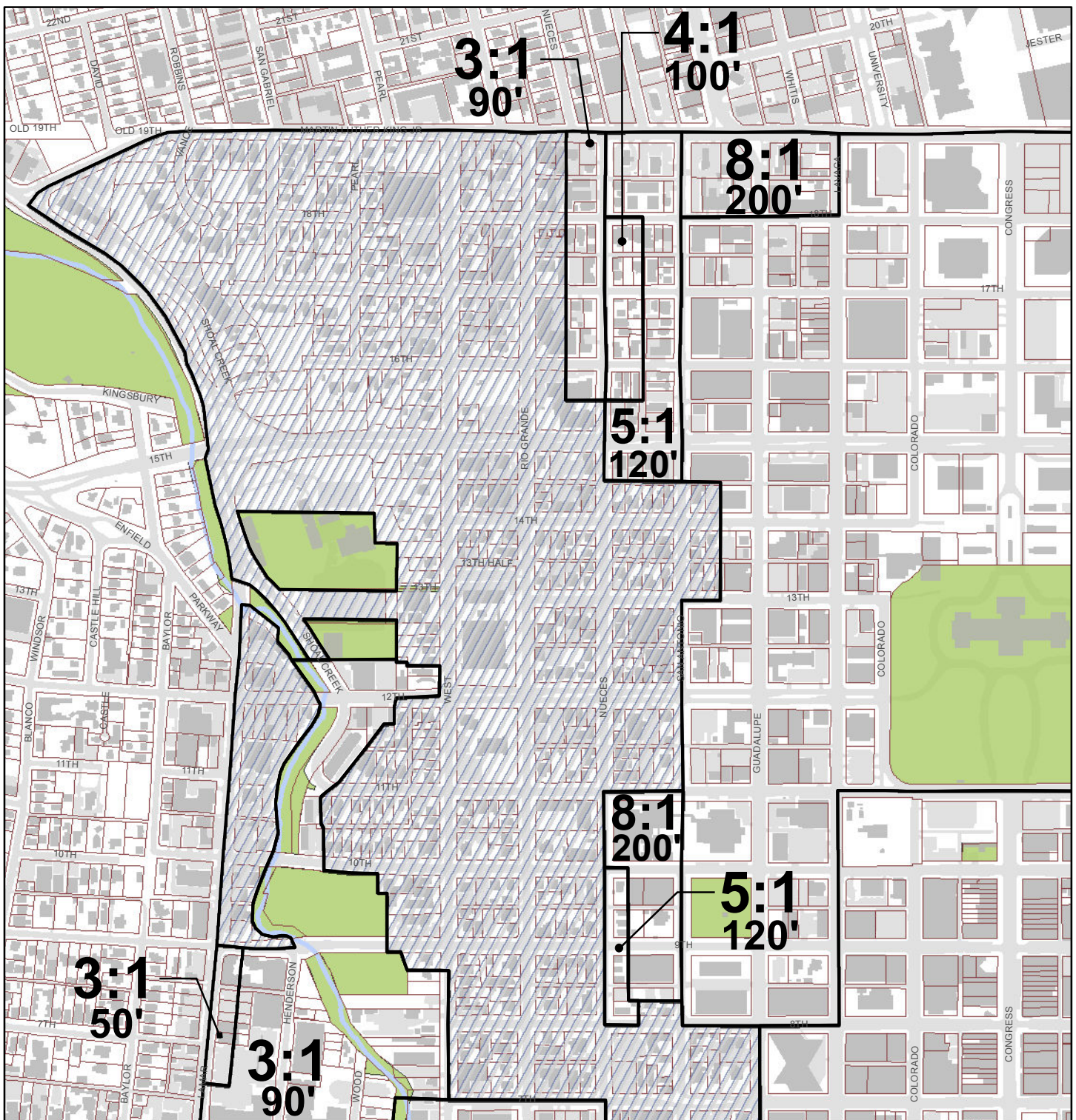
Downtown Density Bonus Program - Eligibility, Floor Area Ratio (FAR) and Height Map
Figure 2: Page 1







PLANNING AND
DEVELOPMENT REVIEW
DEPARTMENT

This product is for informational purposes and may not have been prepared for or be suitable for legal, engineering, or surveying purposes. It does not represent an on-the-ground survey and represents only the approximate relative location of property boundaries. It has been produced by the Planning and Development Review Department for the sole purpose of geographic reference. No warranty is made by the City of Austin regarding specific accuracy or completeness.





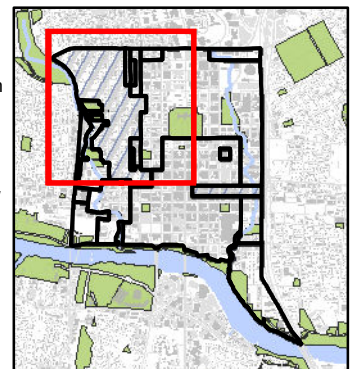
Downtown Density Bonus Program - Eligibility, Floor Area Ratio (FAR) and Height Map
Figure 2: Page 2

-  Maximum Floor Area Ratio (FAR)
- Maximum Height (Feet)
-  Areas Ineligible for Density Bonus Program
(Height and density may not exceed underlying zoning)
-  Public Parks/ Open Space (ineligible)
-  TCAD Parcels

NOTE: Properties in the Rainey Street Subdistrict of the Waterfront overlay must obtain a floor-to-area ratio (FAR) of up to 8:1 by meeting the requirements of Section 25-2-739 of the City Code. FAR exceeding 8:1 may be obtained through the Downtown Density Bonus Program, as described in Section 25-2-586 of the City Code.

NOTE: Maximum heights shown do not reflect restrictions imposed by Capital View Corridors (CVC) or special districts.

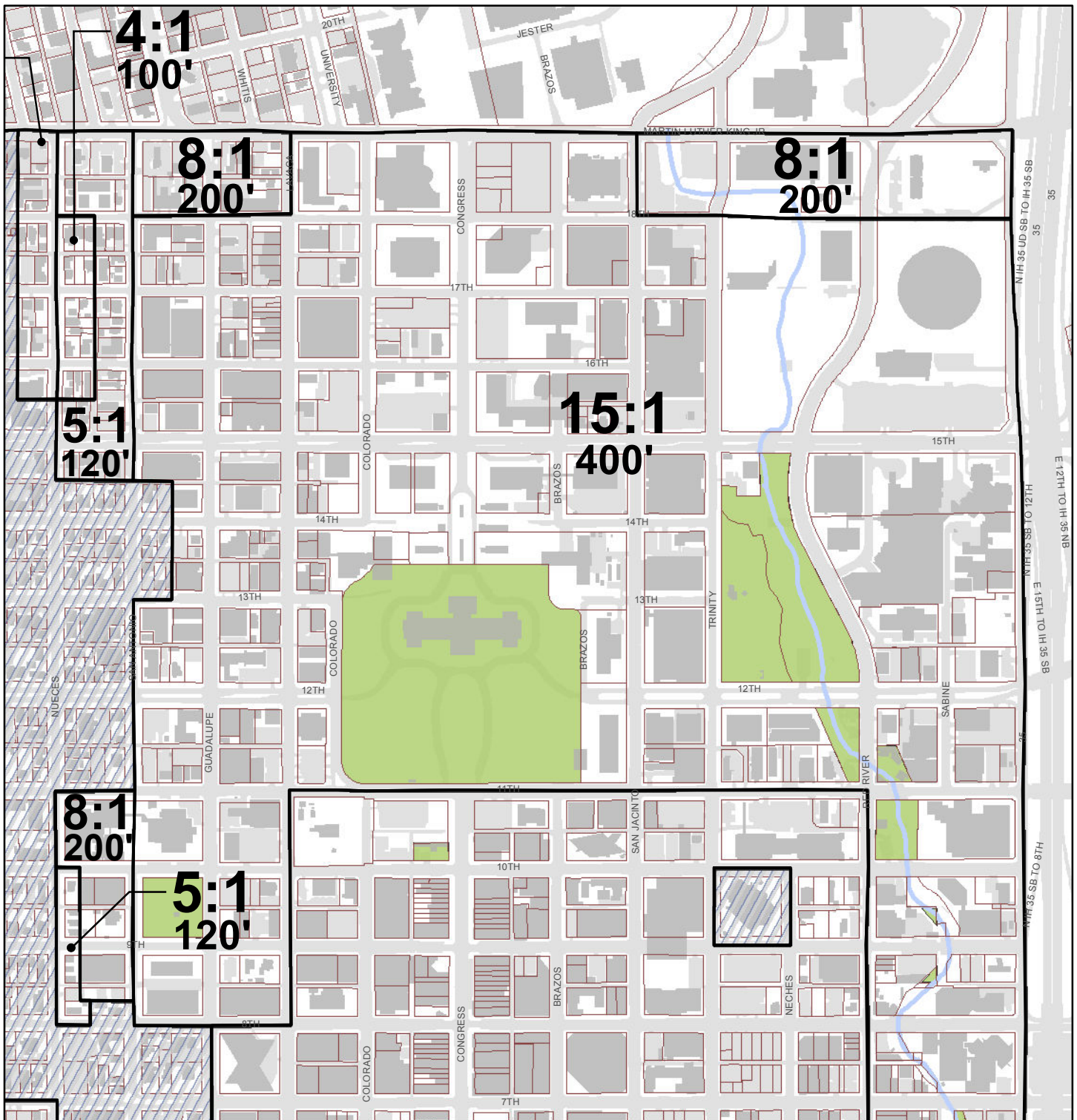
0 0.05 0.1 0.2 Miles








PLANNING AND
DEVELOPMENT REVIEW
DEPARTMENT

This product is for informational purposes and may not have been prepared for or be suitable for legal, engineering, or surveying purposes. It does not represent an on-the-ground survey and represents only the approximate relative location of property boundaries. It has been produced by the Planning and Development Review Department for the sole purpose of geographic reference. No warranty is made by the City of Austin regarding specific accuracy or completeness.

12/7/2014



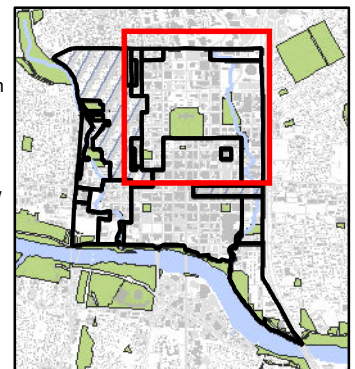
Downtown Density Bonus Program - Eligibility, Floor Area Ratio (FAR) and Height Map
Figure 2: Page 3

-  Maximum Floor Area Ratio (FAR)
-  Maximum Height (Feet)
-  Areas Ineligible for Density Bonus Program (Height and density may not exceed underlying zoning)
-  Public Parks/ Open Space (ineligible)
-  TCAD Parcels

NOTE: Properties in the Rainey Street Subdistrict of the Waterfront overlay must obtain a floor-to-area ratio (FAR) of up to 8:1 by meeting the requirements of Section 25-2-739 of the City Code. FAR exceeding 8:1 may be obtained through the Downtown Density Bonus Program, as described in Section 25-2-586 of the City Code.

NOTE: Maximum heights shown do not reflect restrictions imposed by Capital View Corridors (CVC) or special districts.

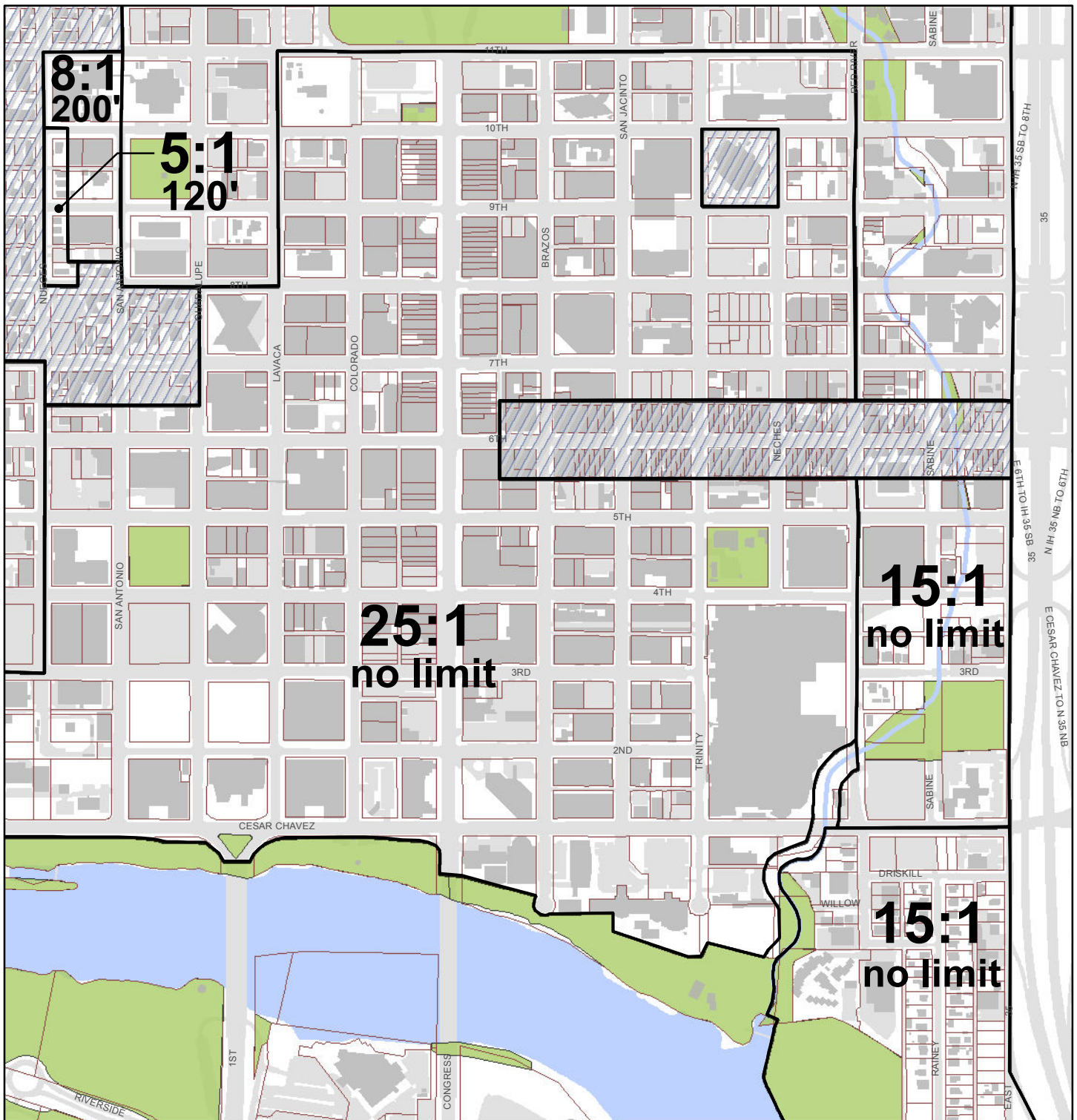
0 0.05 0.1 0.2 Miles







PLANNING AND
DEVELOPMENT REVIEW
DEPARTMENT

This product is for informational purposes and may not have been prepared for or be suitable for legal, engineering, or surveying purposes. It does not represent an on-the-ground survey and represents only the approximate relative location of property boundaries. It has been produced by the Planning and Development Review Department for the sole purpose of geographic reference. No warranty is made by the City of Austin regarding specific accuracy or completeness.

12/27/2014



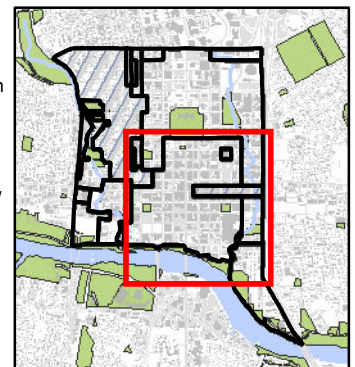
Downtown Density Bonus Program - Eligibility, Floor Area Ratio (FAR) and Height Map
Figure 2: Page 4

-  Maximum Floor Area Ratio (FAR)
Maximum Height (Feet)
-  Areas Ineligible for Density Bonus Program
(Height and density may not exceed underlying zoning)
-  Public Parks/ Open Space (ineligible)
-  TCAD Parcels

NOTE: Properties in the Rainey Street Subdistrict of the Waterfront overlay must obtain a floor-to-area ratio (FAR) of up to 8:1 by meeting the requirements of Section 25-2-739 of the City Code. FAR exceeding 8:1 may be obtained through the Downtown Density Bonus Program, as described in Section 25-2-586 of the City Code.

NOTE: Maximum heights shown do not reflect restrictions imposed by Capital View Corridors (CVC) or special districts.

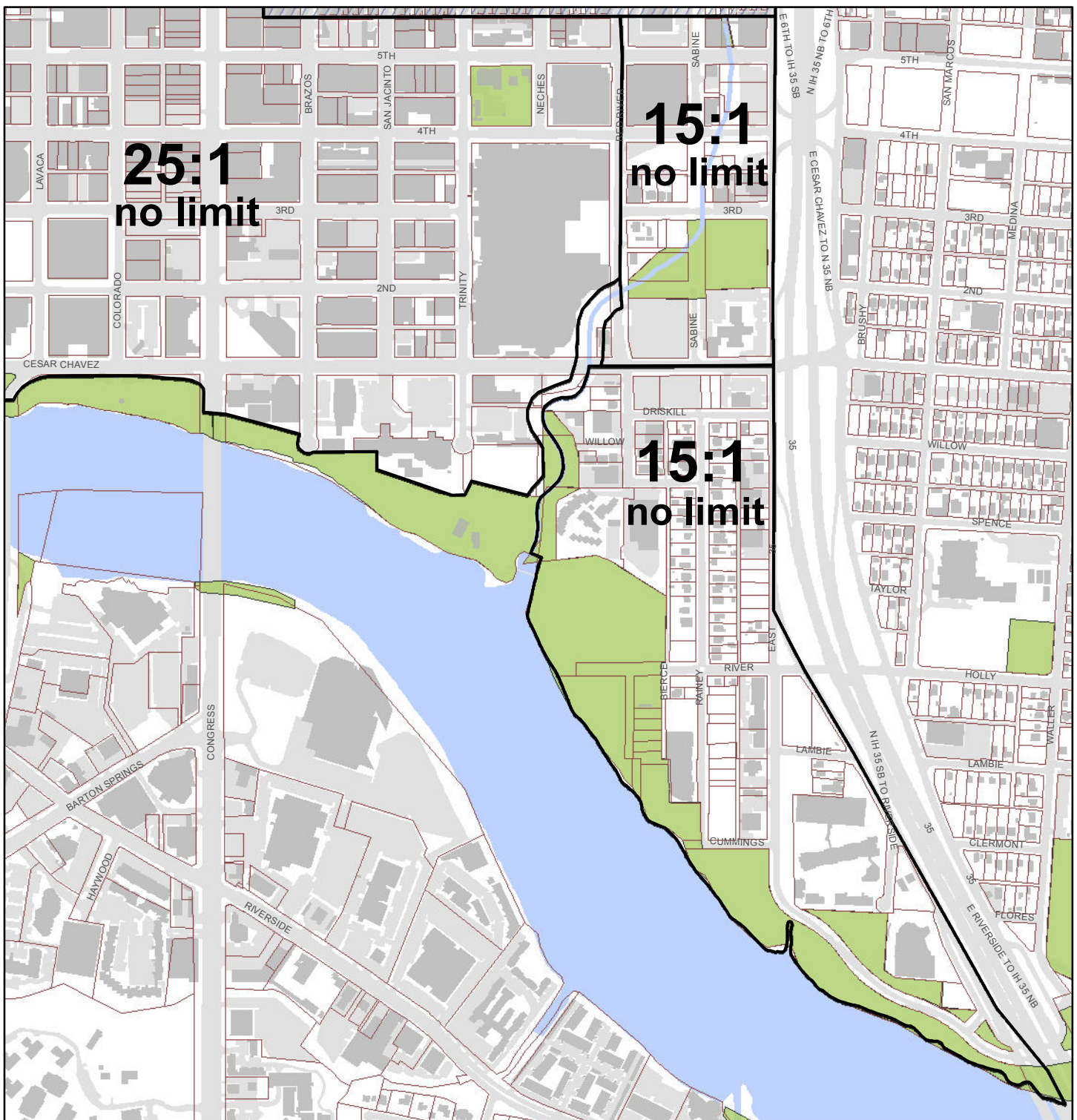
0 0.05 0.1 0.2 Miles








PLANNING AND
DEVELOPMENT REVIEW
DEPARTMENT

This product is for informational purposes and may not have been prepared for or be suitable for legal, engineering, or surveying purposes. It does not represent an on-the-ground survey and represents only the approximate relative location of property boundaries. It has been produced by the Planning and Development Review Department for the sole purpose of geographic reference. No warranty is made by the City of Austin regarding specific accuracy or completeness.

12/7/2014



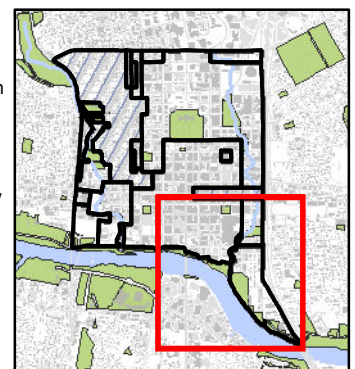
Downtown Density Bonus Program - Eligibility, Floor Area Ratio (FAR) and Height Map
Figure 2: Page 5

-  Maximum Floor Area Ratio (FAR)
-  Maximum Height (Feet)
-  Areas Ineligible for Density Bonus Program (Height and density may not exceed underlying zoning)
-  Public Parks/ Open Space (ineligible)
-  TCAD Parcels

NOTE: Properties in the Rainey Street Subdistrict of the Waterfront overlay must obtain a floor-to-area ratio (FAR) of up to 8:1 by meeting the requirements of Section 25-2-739 of the City Code. FAR exceeding 8:1 may be obtained through the Downtown Density Bonus Program, as described in Section 25-2-586 of the City Code.

NOTE: Maximum heights shown do not reflect restrictions imposed by Capital View Corridors (CVC) or special districts.

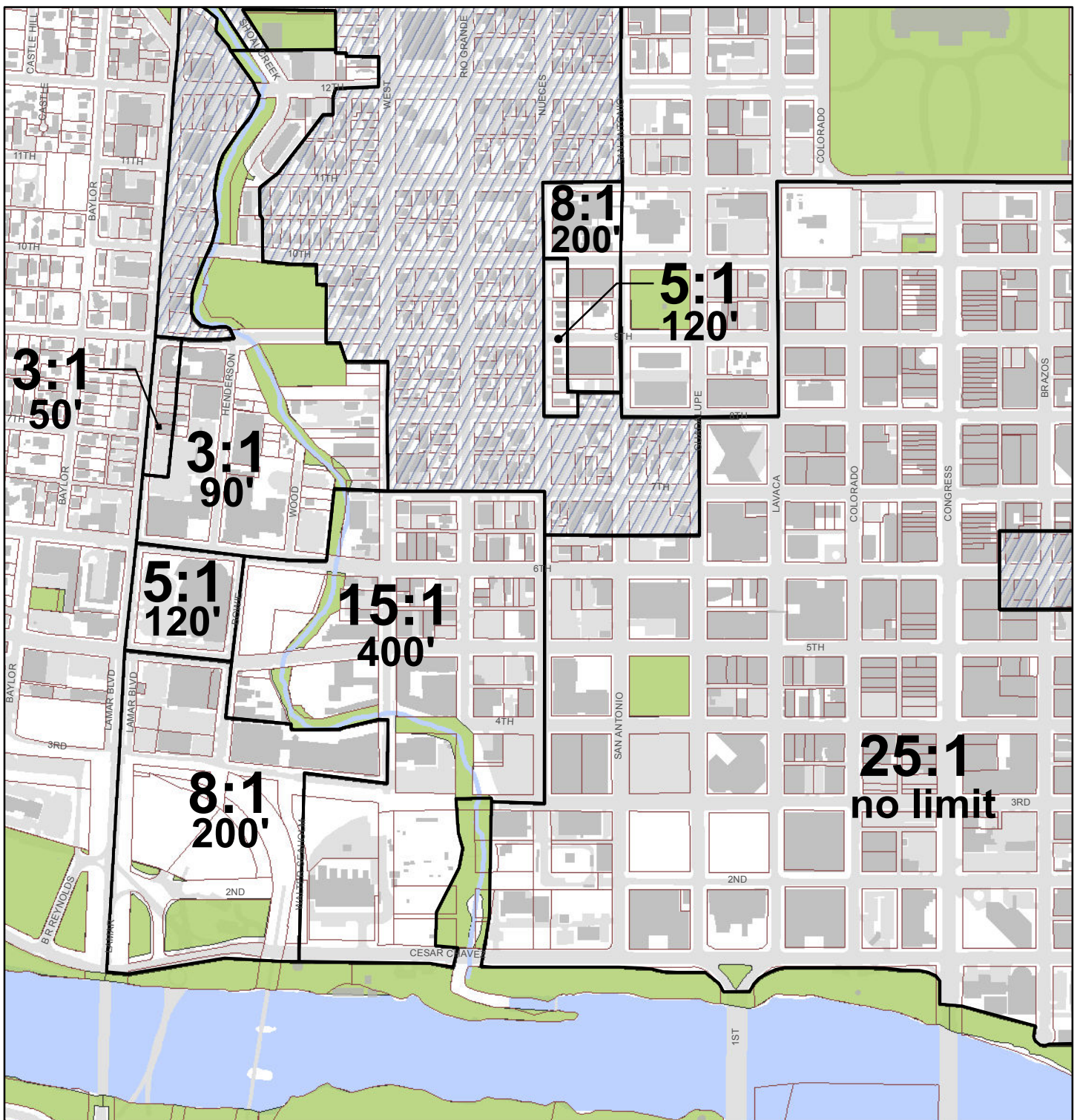
0 0.05 0.1 0.2 Miles



PLANNING AND
DEVELOPMENT REVIEW
DEPARTMENT

This product is for informational purposes and may not have been prepared for or be suitable for legal, engineering, or surveying purposes. It does not represent an on-the-ground survey and represents only the approximate relative location of property boundaries. It has been produced by the Planning and Development Review Department for the sole purpose of geographic reference. No warranty is made by the City of Austin regarding specific accuracy or completeness.

1/27/2014



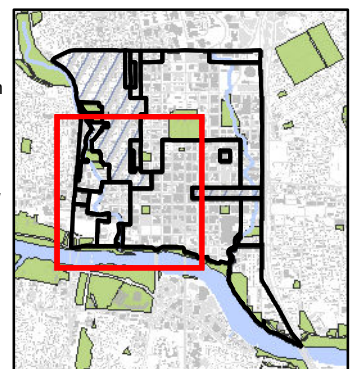
Downtown Density Bonus Program - Eligibility, Floor Area Ratio (FAR) and Height Map
Figure 2: Page 6

- Maximum Floor Area Ratio (FAR)
- Maximum Height (Feet)
- Areas Ineligible for Density Bonus Program (Height and density may not exceed underlying zoning)
- Public Parks/ Open Space (ineligible)
- TCAD Parcels

NOTE: Properties in the Rainey Street Subdistrict of the Waterfront overlay must obtain a floor-to-area ratio (FAR) of up to 8:1 by meeting the requirements of Section 25-2-739 of the City Code. FAR exceeding 8:1 may be obtained through the Downtown Density Bonus Program, as described in Section 25-2-586 of the City Code.

NOTE: Maximum heights shown do not reflect restrictions imposed by Capital View Corridors (CVC) or special districts.

0 0.05 0.1 0.2 Miles



PLANNING AND
DEVELOPMENT REVIEW
DEPARTMENT

This product is for informational purposes and may not have been prepared for or be suitable for legal, engineering, or surveying purposes. It does not represent an on-the-ground survey and represents only the approximate relative location of property boundaries. It has been produced by the Planning and Development Review Department for the sole purpose of geographic reference. No warranty is made by the City of Austin regarding specific accuracy or completeness.

12/7/2014