

ORDINANCE NO. 20140213-069

AN ORDINANCE AMENDING ORDINANCE NO. 011213-43, WHICH ADOPTED THE HOLLY COMBINED NEIGHBORHOOD PLAN AS AN ELEMENT OF THE IMAGINE AUSTIN COMPREHENSIVE PLAN, TO CHANGE THE LAND USE DESIGNATION ON THE FUTURE LAND USE MAP FOR PROPERTY LOCATED AT 2416 EAST 6TH STREET.

BE IT ORDAINED BY THE CITY COUNCIL OF THE CITY OF AUSTIN:

PART 1. Ordinance No. 011213-43 adopted the Holly Combined Neighborhood Plan as an element of the Imagine Austin Comprehensive Plan.

PART 2. Ordinance No. 011213-43 is amended to change the land use designation from industry use to mixed use for the property located at 2416 East 6th Street on the future land use map attached as Exhibit "A" and incorporated in this ordinance, and described in File NPA-2013-0010.01 at the Planning and Development Review Department.

PART 3. This ordinance takes effect on February 24, 2014.

PASSED AND APPROVED


_____, February 13, 2014

§
§
§




Lee Leffingwell
Mayor

APPROVED:


Karen M. Kennard
City Attorney

ATTEST:


Jannette S. Goodall
City Clerk

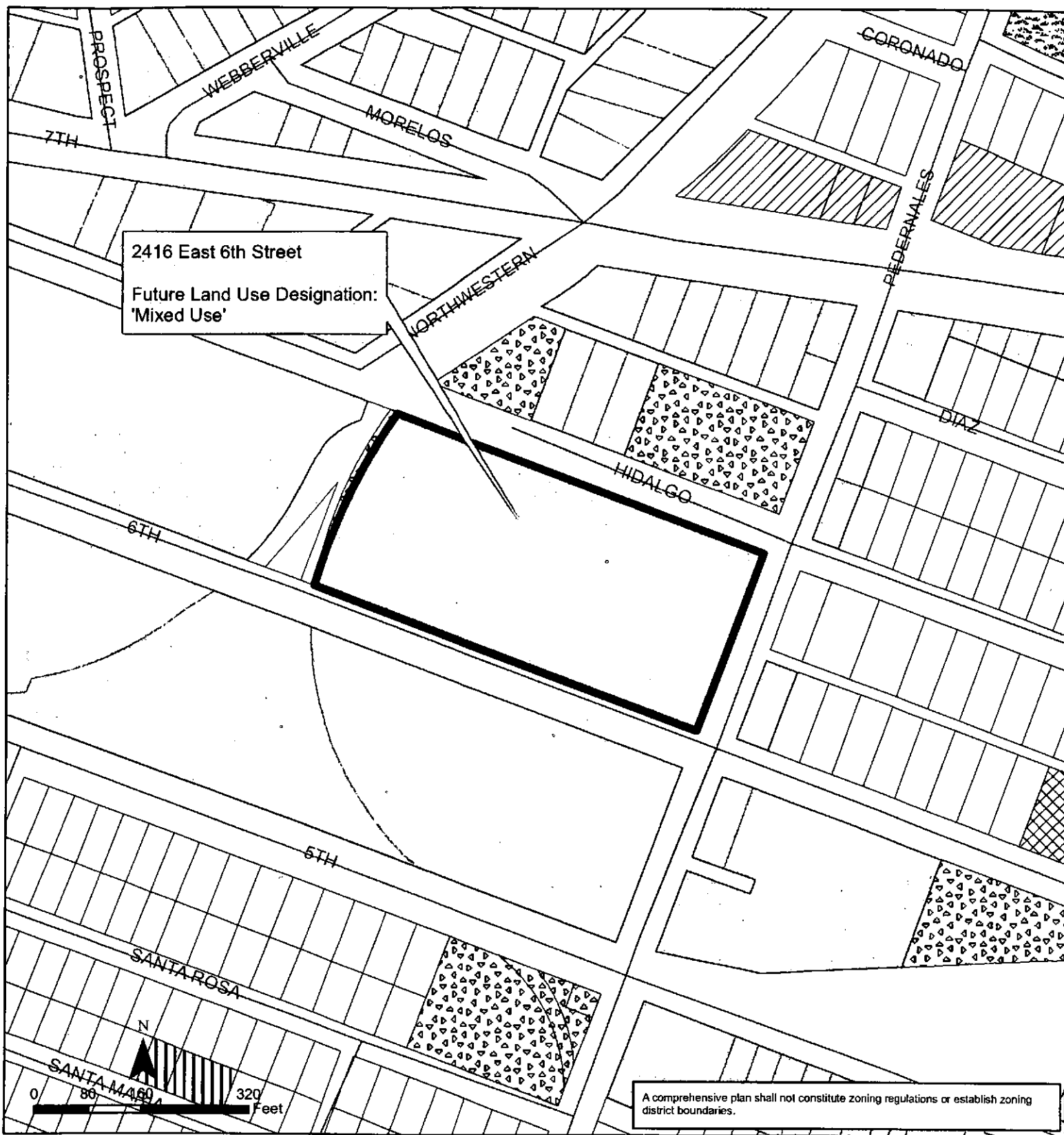


Exhibit A Holly Neighborhood Planning Area Amendment NPA-2013-0010.01

This product is for informational purposes and may not have been prepared for or be suitable for legal, engineering, or surveying purposes. It does not represent an on-the-ground survey and represents only the approximate relative location of property boundaries.

This product has been produced by the Planning and Development Review for the sole purpose of geographic reference. No warranty is made by the City of Austin regarding specific accuracy or completeness.

Future Land Use

	Mixed Use		Office
	Single-Family		Industry
	Multi-Family		Civic
	Commercial		Recreation & Open Space
	Mixed Use		Transportation
	Specific Regulating District		

