

ORDINANCE NO. 20140612-109

AN ORDINANCE REZONING AND CHANGING THE ZONING MAP FOR THE PROPERTY LOCATED AT 6800 MANCHACA ROAD FROM COMMUNITY COMMERCIAL-CONDITIONAL OVERLAY (GR-CO) COMBINING DISTRICT AND LIMITED OFFICE-MIXED USE-CONDITIONAL OVERLAY (LO-MU-CO) COMBINING DISTRICT TO COMMUNITY COMMERCIAL-MIXED USE-CONDITIONAL OVERLAY (GR-MU-CO) COMBINING DISTRICT FOR TRACT 1 AND LIMITED OFFICE-MIXED USE-CONDITIONAL OVERLAY (LO-MU-CO) COMBINING DISTRICT FOR TRACT 2.

BE IT ORDAINED BY THE CITY COUNCIL OF THE CITY OF AUSTIN:

PART 1. The zoning map established by Section 25-2-191 of the City Code is amended to change the base district on the property (the "Property") described in Zoning Case No. C14-2014-0042, on file at the Planning and Development Review Department, as follows:

TRACT 1

From community commercial-conditional overlay (GR-CO) combining district to community commercial-mixed use-conditional overlay (GR-MU-CO) combining district;

1.81 acre tract of land, more or less, out of a portion of Lot 4, C.T. Baker Subdivision the tract of land being more particularly described by metes and bounds in Exhibit "A" incorporated into this ordinance,

TRACT 2

From limited office-mixed use-conditional overlay (LO-MU-CO) combining district to limited office-mixed use-conditional overlay (LO-MU-CO) combining district;

2.79 acre tract of land, more or less, out of a portion of Lot 4, C.T. Baker Subdivision the tract of land being more particularly described by metes and bounds in Exhibit "B" incorporated into this ordinance

locally known as 6800 Manchaca Road in the City of Austin, Travis County, Texas, and generally identified in the map attached as Exhibit "C".

PART 2. The Property within the boundaries of the conditional overlay combining district established by this ordinance is subject to the following conditions:

A. A site plan or building permit for the Property (Tracts 1 and 2) may not be approved, released, or issued, if the completed development or uses of the Property, considered cumulatively with all existing or previously authorized development and uses, generate traffic that exceeds 2,000 trips per day.

B. The following uses are conditional uses of the Property:

Community recreation (private)	Community recreation (public)
--------------------------------	-------------------------------

C. The following uses are prohibited uses of the Property:

Automotive repair services	Automotive rentals
Automotive sales	Automotive washing (of any type)
Bail bond services	Business or trade school
Business support services	Commercial off-street parking
Communication services	Drop-off recycling collection facility
Exterminating services	Food preparation
Funeral services	Hospital services (general)
Hotel-motel	Indoor entertainment
Indoor sports and recreation	Outdoor entertainment
Outdoor sports and recreation	Pawn shop services
Personal improvement services	Research services
Restaurant (general)	Theater

Except as specifically restricted under this ordinance, the Property may be developed and used in accordance with the regulations established for the community commercial (GR) base district, limited office (LO) base district, the mixed use combining district, and other applicable requirements of the City Code.

PART 3. This ordinance takes effect on June 23, 2014.

PASSED AND APPROVED


June 12, 2014

§
§
§



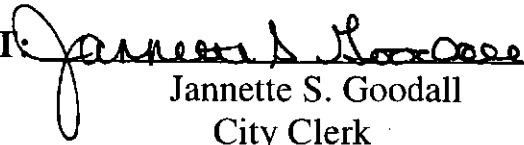
Lee Jeffingwell
Mayor

APPROVED



Karen M. Kennard
City Attorney

ATTEST:



Jannette S. Goodall
City Clerk

EXHIBIT A
LEGAL DESCRIPTION

BEING A 1.811 ACRE TRACT OF LAND OUT OF AND A PORTION OF LOT 4, C. T. BAKER SUBDIVISION, A SUBDIVISION IN THE CITY OF AUSTIN, TRAVIS COUNTY, TEXAS, ACCORDING TO THE PLAT RECORDED IN VOLUME 6, PAGE 120, PLAT RECORDS TRAVIS COUNTY, TEXAS, THE LEGAL DESCRIPTION HEREIN IS INTENDED FOR THE PROPOSED REZONING OF LOT 4, C. T. BAKER SUBDIVISION AND NOT TO BE USED FOR THE CONVEYANCE OF ANY PORTION OF LOT 4, C. T. BAKER SUBDIVISION, SAID 1.811 ACRE TRACT OF LAND BEING SHOWN ON THE ATTACHED SKETCH MARKED EXHIBIT "D" AND BEING MORE PARTICULARLY DESCRIBED BY METES AND BOUNDS AS FOLLOWS :

COMMENCING for reference at a one-half inch iron rod found for the southeast corner of the said Lot 4, same being an interior angle corner of Manchaca Road, a road in the City of Austin whose right of way varies;

THENCE North 80°41'21" West, along the common dividing line of the said Lot 4 and the said Manchaca Road passing at a distance of 5.19 feet a point for an interior angle corner of the said Manchaca Road, same being the northeast corner of Lot 11-E, Resubdivision Lot 11-A and Lot 11-B Of The Resubdivision Of Lot 11, Shier Cliff-I, a subdivision in the City of Austin, Travis County, Texas, according to the plat recorded in Volume 58, Page 51, Plat Records Travis County, Texas, continuing and along the common dividing line of the said Lot 4 and the said Lot 11-E a **Total Distance** of 10.00 feet to a point for the southeast corner of and **POINT OF BEGINNING** of the herein described 1.811 acre tract of land, same being a point on the common dividing line of the said Lot 4 and the said Lot 11-E

THENCE along the common dividing line of the said Lot 4 and the said Lot 11-E, the following two courses:

- 1) North 80°41'21" West, a distance of 70.02 feet to a point for an exterior angle corner of the said Lot 4, same being an interior angle corner of said Lot 11-E;
- 2) North 62°15'37" West, a distance of 370.83 feet to a point for the southwest corner of the herein described 1.811 acre tract of land, same being the northwest corner of Lot 11-D of the said Resubdivision Lot 11-A and Lot 11-B Of The Resubdivision Of Lot 11, Shier Cliff-I, same being the northeast corner of Lot 8, of Shier Cliff-I, a subdivision in the City of Austin, Travis County, Texas, according to the plat recorded in Volume 47, Page 84, Plat Records of Travis County, Texas and from this point the southwest corner of the said Lot 4, C. T. Baker Subdivision bears North 62°15'37" West, a distance of 624.79 feet to a one-half inch iron rod in concrete found;

THENCE North 27°40'39" East, through said Lot 4, a distance of 190.89 feet to a point for the northwest corner of the herein described 1.811 acre tract of land, same being a point on the common dividing line of the said Lot 4 and Lot 3, of the said C. T. Baker Subdivision and from this point a one-half inch iron rod found for the northwest corner of the said Lot 4, same being the southwest corner of the said Lot 3, bears North 62°15'37" East, a distance of 701.90 feet;

THENCE along the common dividing line of the said Lot 3 and the said Lot 4, the following two (2) courses:

- 1) South 62°15'37" East, a distance of 310.14 feet to a ninety d nail found for an interior angle corner of the herein described 1.811 acre tract of land and the said Lot 4, same being an exterior angle corner of the said Lot 3;
- 2) South 80°16'24" East, a distance of 68.81 feet to a point for the northeast corner of the herein described 1.811 acre tract of land and from this point a three-

CENTRAL TEXAS SURVEYING

PROFESSIONAL LAND SURVEYING

ROBERT C. STEUBING OWNER

517 BARTSCH LANE • RED ROCK, TEXAS 78662 • PHONE (512) 585-1388


(BEING A 1.811 ACRE TRACT OF LAND OUT OF AND A PORTION OF LOT 4, C. T. BAKER SUBDIVISION)


quarter inch diameter pipe found adjacent to a chain link corner post for the northeast corner of the said Lot 4, same being the southeast corner of the said Lot 3 and a point on the west right of way line of the said Manchaca Road bears South 80°16'24" East, a distance of 10.00 feet;

THENCE South 09°42'00" West, through said Lot 4, a distance of 199.86 feet to the **POINT OF BEGINNING**, and containing 1.811 acres of land, more or less, within these metes and bounds.

BASIS OF BEARINGS for this survey is the east line of the said Lot 4, as South 09°42'00" West, as per recorded Plat of the said C. T. Baker Subdivision.

I, Robert C. Steubing, a Registered Professional Land Surveyor, do hereby certify that the above survey was made upon the ground, under my supervision in September 2008 and is true and correct according to my best belief and knowledge.


Robert C. Steubing
Registered Professional Land Surveyor



10/07/08
Date
State of Texas - No. 5548

EXHIBIT B
LEGAL DESCRIPTION

BEING A 2.792 ACRE TRACT OF LAND OUT OF AND A PORTION OF LOT 4, C. T. BAKER SUBDIVISION, A SUBDIVISION IN THE CITY OF AUSTIN, TRAVIS COUNTY, TEXAS, ACCORDING TO THE PLAT RECORDED IN VOLUME 6, PAGE 120, PLAT RECORDS TRAVIS COUNTY, TEXAS, THE LEGAL DESCRIPTION HEREIN IS INTENDED FOR THE PROPOSED REZONING OF LOT 4, C. T. BAKER SUBDIVISION AND NOT TO BE USED FOR THE CONVEYANCE OF ANY PORTION OF LOT 4, C. T. BAKER SUBDIVISION, SAID 2.792 ACRE TRACT OF LAND BEING SHOWN ON THE ATTACHED SKETCH MARKED EXHIBIT "D" AND BEING MORE PARTICULARLY DESCRIBED BY METES AND BOUNDS AS FOLLOWS :

COMMENCING for reference at a one-half inch iron rod found for the southeast corner of the said Lot 4, same being an interior angle corner of Manchaca Road, a road in the City of Austin whose right of way varies;

THENCE North 80°41'21" West, along the common dividing line of the said Lot 4 and the said Manchaca Road passing at a distance of 5.19 feet a point for an interior angle corner of the said Manchaca Road, same being the northeast corner of Lot 11-E, Resubdivision Lot 11-A and Lot 11-B Of The Resubdivision Of Lot 11, Shier Cliff-I, a subdivision in the City of Austin, Travis County, Texas, according to the plat recorded in Volume 58, Page 51, Plat Records Travis County, Texas, continuing for a **Total Distance** of 80.02 feet a point for an exterior angle corner of the said Lot 4, same being an interior angle corner of said Lot 11-E;

THENCE North 62°15'37" West, along the common dividing line of the said Lot 4 and the said Lot 11-E, a distance of 370.83 feet to a point for the southeast corner of and **POINT OF BEGINNING** of the herein described 2.792 acres of land, same being the northwest corner of Lot 11-D of the said Resubdivision Lot 11-A and Lot 11-B Of The Resubdivision Of Lot 11, Shier Cliff-I and being the northeast corner of Lot 8, of Shier Cliff-I, a subdivision in the City of Austin, Travis County, Texas, according to the plat recorded in Volume 47, Page 84, Plat Records of Travis County, Texas;

THENCE North 62°15'37" West, along the common dividing line of the said Lot 4, and the said Shier Cliff-I subdivision a distance of 624.79 feet to a one-half inch iron rod in concrete found for the southwest corner of the said Lot 4 and the herein described 2.792 acre tract of land, same being the northwest corner of Lot 1, Shier Cliff-I and a point on the east line of Lot 1, Block B, The Arbors At Cannon's Gate, a subdivision in the City of Austin, Travis County, Texas, according to the plat recorded in document number 200200166 Official Records Travis County, Texas;

THENCE along the common dividing line of the said Lot 4, C. T. Baker Subdivision and the said Lot 1, The Arbors At Cannon's Gate the following two (2) courses:

- 1) North 30°01'44" East, a distance of 155.29 feet to a one-half inch iron rod in concrete found for an interior angle corner of the herein described 2.792 acre tract of land and the said Lot 4, same being the northeast corner of the said Lot 1, The Arbors At Cannon's Gate;
- 2) North 58°41'32" West, a distance of 104.31 feet to a one-half inch iron rod found for the upper southwest corner of the herein described 2.792 acre tract of land and the said Lot 4, same being a point on the north line of the said Lot 1, The Arbors At Cannon's Gate and the southwest corner of an apparent 20 foot private lane as depicted on the plat of C. T. Baker Subdivision;

THENCE North 62°53'33" East, along the common dividing line of the said Lot 4

CENTRAL TEXAS SURVEYING

PROFESSIONAL LAND SURVEYING

ROBERT C. STEUBING OWNER

517 BARTSCH LANE • RED ROCK, TEXAS 78662 • PHONE (512) 585-1388

(BEING A 2.792 ACRE TRACT OF LAND OUT OF AND A PORTION OF LOT 4, C. T. BAKER SUBDIVISION)

and the said private Lane a distance of 35.76 feet to a one-half inch iron rod found for the northwest corner of the said Lot 4, same being the southwest corner of the said Lot 3, and a point on the east line of the said private lane;


THENCE South 62°15'37" East, along the common dividing line of the said Lot 4 and the said Lot 3, a distance of 701.90 feet to a point for the northeast corner of the herein described 2.792 acre tract of land, same being a point on the common dividing line of the said Lot 4 and Lot 3, of the said C. T. Baker Subdivision and from this point a three-quarter inch pipe found adjacent to a chain link post for the northeast corner of the said Lot 4 and the southeast corner of the said Lot 3, bears the following two (2) courses: 1) South 62°15'37" East, a distance of 310.14 feet to a ninety d nail found for an interior angle corner of the said Lot 4, same being an exterior angle corner of the said Lot 3, 2) South 80°16'24" East, a distance of 78.81 feet;

THENCE South 27°40'39" West, through said Lot 4, a distance of 190.89 feet to the POINT OF BEGINNING and containing 2.792 acres of land, more or less, within these metes and bounds.

BASIS OF BEARINGS for this survey is the east line of the said Lot 4, as South 09°42'00" West, as per recorded Plat of the said C. T. Baker Subdivision.

I, Robert C. Steubing, a Registered Professional Land Surveyor, do hereby certify that the above survey was made upon the ground, under my supervision in September 2008 and is true and correct according to my best belief and knowledge.

Robert C. Steubing
Robert C. Steubing
Registered Professional Land Surveyor



10/07/08
Date

State of Texas - No. 5548

SURVEY PLAT Showing the proposed right of way acquisition and proposed rezoning of Lot 4, C.T. BAKER SUBDIVISION, a subdivision in the City of Austin, Travis County, Texas, according to the plat recorded in Volume 6, Page 120, of the Plat Records of Travis County, Texas.

EXHIBIT

LOT 3

C.T. BAKER SUBDIVISION

VOL. 6, PG. 120 PR

2.792 Acres

LOT 4

4.649 Acres Total

1.857 Ac. Less

0.046 Ac ROW Acquisition

1.811 Ac. Balance

10' Proposed Right of
Way Acquisition 0.046 Ac

THE ARBORS AT
CANNON'S GATE

TRACT 2
BLOCK 8, LOT 1
8.2189 ACRES
200200166 OR

WILLIAM CANNON DRIVE

LOT 2

LOT 3

LOT 7

LOT 8

LOT 11-E

SHIER CLIFF

LOT 6

LOT 9

RESUB LOT 11A & LOT 11B
VOL. 58, PG. 51 PR

LOT 4

LOT 11-O

NUM	BEARING	DISTANCE
L1	N62°53'33"E	35.76'
L2	S80°16'24"E	10.00'
L3	N80°41'21"W	10.00'
L4	N80°41'21"W	70.02'
L5	S80°16'24"E	68.81'

SURVEYORS CERTIFICATION:

TO THE OWNER AND/OR LIENHOLDER, THE UNDERSIGNED DOES
HEREBY CERTIFY THAT THE SURVEY WAS MADE ON THE GROUND
OF THE PROPERTY SHOWN HEREON AND TO THE BEST OF MY
KNOWLEDGE IS CORRECT.

DATE: 10/08/2008

DRAWN BY: ROBERT STEUBING

DRAWING NAME: WA1039-2008

FB: 34, PG: 77

LEGEND

1/2" ROD IN CONCRETE FOUND
1/2" IRON ROD FOUND
3/4" PPE AT CHAIN LINK POST FOUND
90D NAIL FOUND
CALCULATED POINT
POWER POLE
METER POLE
WATER METER
OVERHEAD ELECTRIC
PIPE LINE
BREAK LINE
POINT OF COMMENCEMENT
POINT OF BEGINNING


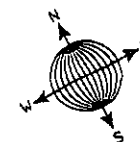
NOTES:

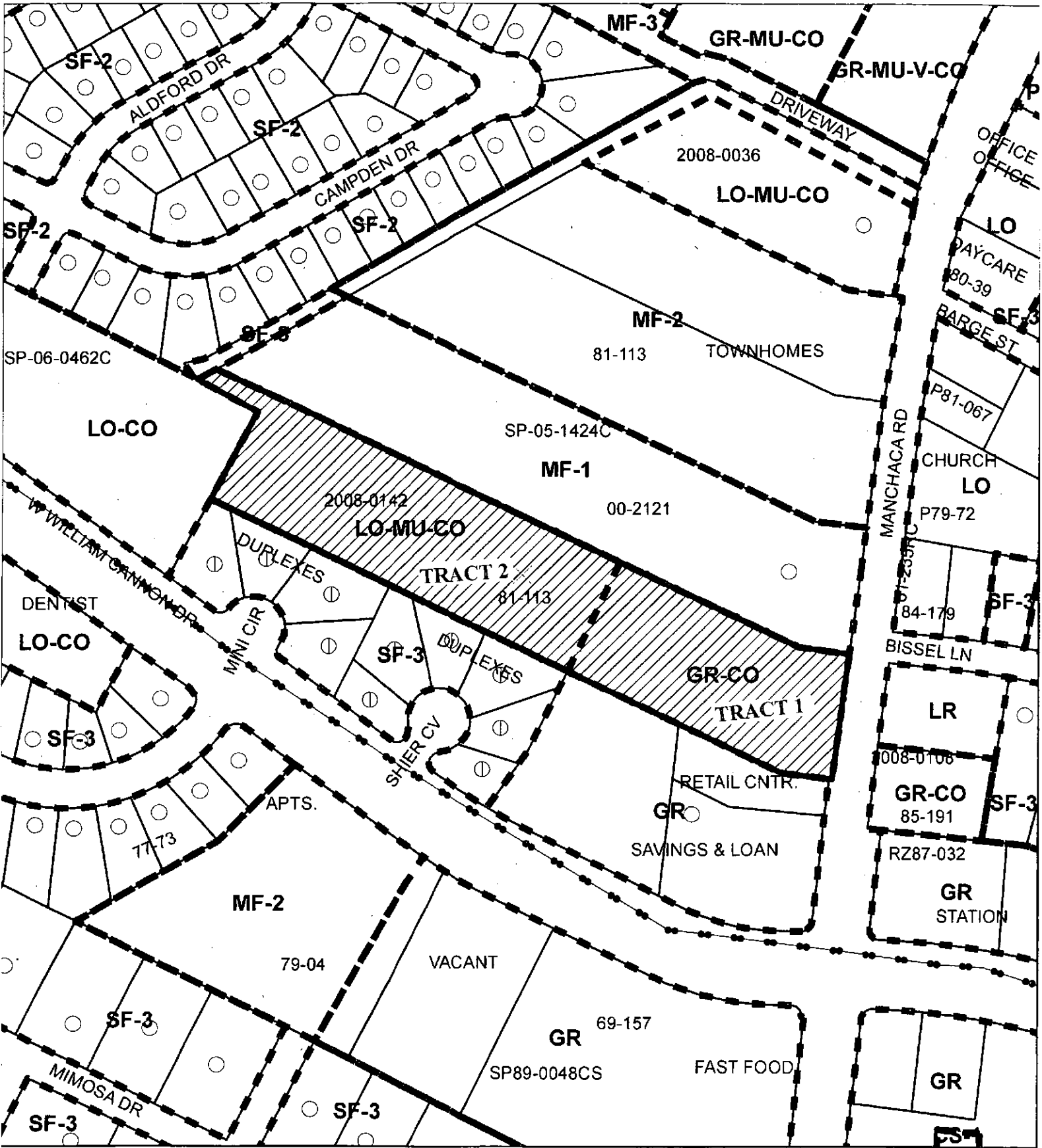
1. NO RESEARCH WAS DONE BY CENTRAL TEXAS SURVEYING
FOR EASEMENTS, BUILDING LINES AND/OR CONDITIONS OF
RECORDS WHICH MAY AFFECT THIS TRACT.

CENTRAL TEXAS SURVEYING

517 BARTSCH LANE
RED ROCK, TEXAS 78662
PH# (512) 581-4345
FAX (512) 581-4360

-100' 0 100'





ZONING CASE
C14-2014-0042

Exhibit C



This product is for informational purposes and may not have been prepared for or be suitable for legal, engineering, or surveying purposes. It does not represent an on-the-ground survey and represents only the approximate relative location of property boundaries.

This product has been produced by CTM for the sole purpose of geographic reference. No warranty is made by the City of Austin regarding specific accuracy or completeness.