



2014 Annexation Area: Parke North


 Park North tract


 TCAD Parcels

Austin Jurisdiction

 Austin Full Purpose

 Austin Limited Purpose

 Austin ETJ

 Austin ETJ - Annex. and
Devel. Agmt

N
1 inch = 0.21 miles

This product is for informational purposes and may not have been prepared for or be suitable for legal, engineering, or surveying purposes. It does not represent an on-the-ground survey and represents only the approximate relative location of property boundaries.

This product has been produced by the Planning and Development Review Department for the sole purpose of geographic reference. No warranty is made by the City of Austin regarding specific accuracy or completeness.



July 2014

