
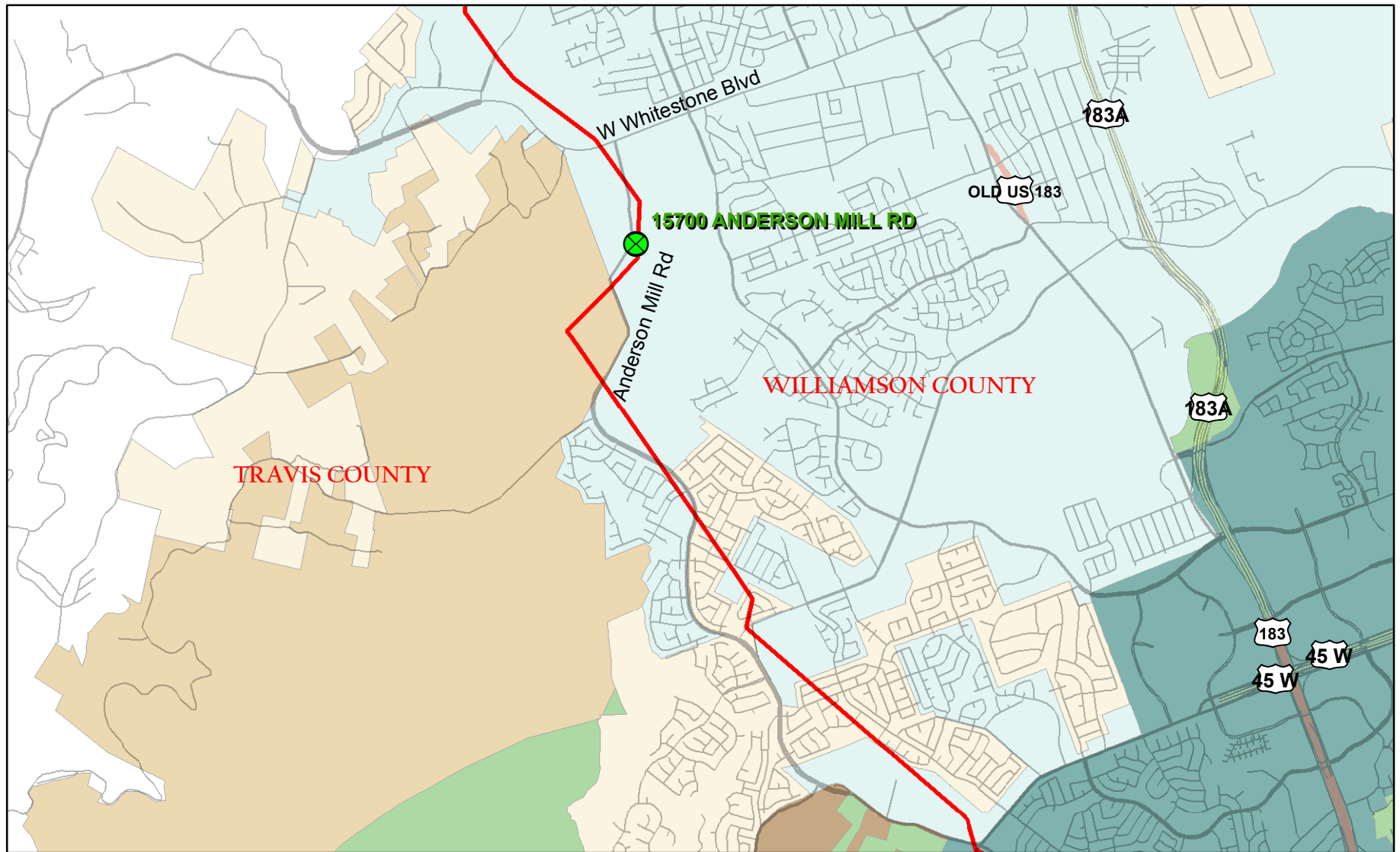








15700 Anderson Mill Road, area view



Jurisdictions

-  AUSTIN FULL PURPOSE
-  AUSTIN LIMITED PURPOSE
-  AUSTIN 2 MILE ETJ
-  AUSTIN 5 MILE ETJ
-  CEDAR PARK FULL PURPOSE
-  CEDAR PARK ETJ

This product is for informational purposes and may not have been prepared for or be suitable for legal, engineering, or surveying purposes. It does not represent an on-the-ground survey and represents only the approximate relative location of property boundaries.

This product has been produced by the Office of Real Estate Services for the sole purpose of geographic reference. No warranty is made by the City of Austin regarding specific accuracy or completeness.

Produced by CBoas, 8/21/2014