






Proposed Easements at Wayne Allen Barbee Property

-  Lot Lines
-  Proposed Easements
-  Existing Easements
-  City of Austin Fully Developed 25-Year Floodplain
-  City of Austin Fully Developed 100-Year Floodplain

2012-13 Aerial Imagery, City of Austin

City of Austin
Real Estate Services



0 25 50 100
Feet

This product is for informational purposes and may not have been prepared for or be suitable for legal, engineering, or surveying purposes. It does not represent an on-the-ground survey and represents only the approximate relative location of property boundaries.

This product has been produced by the Office of Real Estate Services for the sole purpose of geographic reference. No warranty is made by the City of Austin regarding specific accuracy or completeness.

Produced by CBoas, 2/12/2015

