




Proposed Easements at George J Shia Property near Mopac Blvd and Waters Park Rd


-  Proposed Easements
-  Existing Easements
-  TCAD Parcels

2012-13 Aerial Imagery, City of Austin

City of Austin

Real Estate Services



0 50 100 200
 Feet



This product is for informational purposes and may not have been prepared for or be suitable for legal, engineering, or surveying purposes. It does not represent an on-the-ground survey and represents only the approximate relative location of property boundaries.

This product has been produced by the Office of Real Estate Services for the sole purpose of geographic reference. No warranty is made by the City of Austin regarding specific accuracy or completeness.

Produced by CBoas, 2/9/2015

