



N
1 in = 833.3 feet

LES Burleson Annexation Area

 LES Burleson Annexation Area

 Parcels

 Streets

Austin Jurisdiction

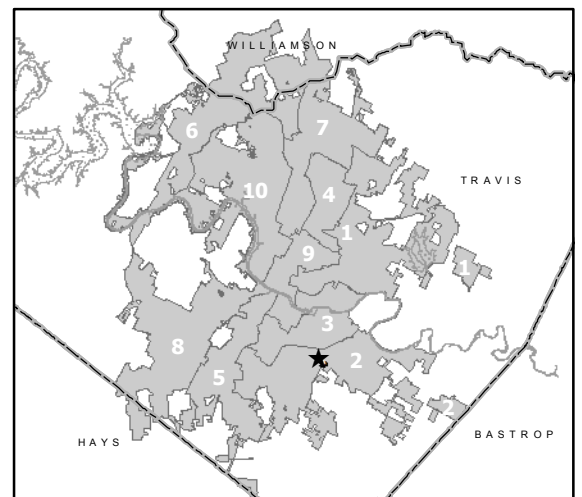
 Austin Full Purpose

 Austin Limited Purpose

 Austin ETJ

This product has been produced by the Planning and Development Review Department for the sole purpose of geographic reference. No warranty is made by the City of Austin regarding specific accuracy or completeness. All data by City of Austin except where otherwise indicated.

This product is for informational purposes and may not have been prepared for or be suitable for legal, engineering, or surveying purposes. It does not represent an on-the-ground survey and represents only the approximate relative location of property boundaries.



**LES Burleson Tract in Relation to
2015 Austin City Council Districts**



City of Austin
Planning and Development Review Department
April 2, 2015