

ORDINANCE NO. _____

AN ORDINANCE REZONING AND CHANGING THE ZONING MAP FOR THE PROPERTY LOCATED AT 15701 NORTH INTERSTATE 35 SERVICE ROAD NORTHBOUND FROM SINGLE FAMILY RESIDENCE STANDARD LOT (SF-2) DISTRICT TO GENERAL COMMERCIAL SERVICES (CS) DISTRICT.

BE IT ORDAINED BY THE CITY COUNCIL OF THE CITY OF AUSTIN:

PART 1. The zoning map established by Section 25-2-191 of the City Code is amended to change the base district from single family residence standard lot (SF-2) district to general commercial services (CS) district on the property described in Zoning Case No. C14-2015-0046, on file at the Planning and Zoning Department, as follows:

Lot 10, Block C, Three Point Acres Section I Subdivision, a subdivision in the City of Austin, Travis County, Texas, according to the map or plat of record in Plat Book 7, Page 173 of the Plat Records of Travis County, Texas (the “Property”),

locally known as 15701 North Interstate 35 Service Road Northbound in the City of Austin, Travis County, Texas, and generally identified in the map attached as Exhibit “A”.

PART 2. This ordinance takes effect on _____, 2015.

PASSED AND APPROVED

www

_____, 2015




Steve Adler
Mayor

APPROVED: _____ ATTEST: _____

Anne L. Morgan
Interim City Attorney

Jannette S. Goodall
City Clerk



-  SUBJECT TRACT
-  PENDING CASE
-  ZONING BOUNDARY

1" = 200'

ZONING

Zoning Case: C14-2015-0046

This product is for informational purposes and may not have been prepared for or be suitable for legal, engineering, or surveying purposes. It does not represent an on-the-ground survey and represents only the approximate relative location of property boundaries.

This product has been produced by CTM for the sole purpose of geographic reference. No warranty is made by the City of Austin regarding specific accuracy or completeness.

