









Heritage Oaks at Pearson Ranch Annexation Area

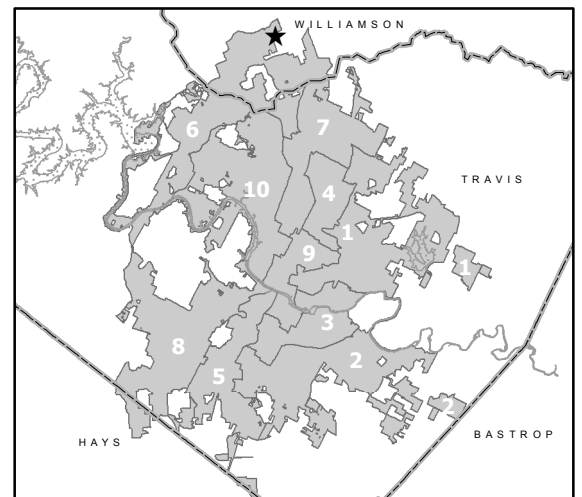
-  Heritage Oaks at Pearson Ranch Annexation Area
-  Parcels
-  Streets
-  Major Creeks

This product has been produced by the Planning and Zoning Department for the sole purpose of geographic reference. No warranty is made by the City of Austin regarding specific accuracy or completeness. All data by City of Austin except where otherwise indicated.

Jurisdictions

-  Austin Full Purpose
-  Austin Limited Purpose
-  Austin ETJ
-  Other City or ETJ

This product is for informational purposes and may not have been prepared for or be suitable for legal, engineering, or surveying purposes. It does not represent an on-the-ground survey and represents only the approximate relative location of property boundaries.



City of Austin
Planning and Zoning Department
August 21, 2015

**Heritage Oaks at Pearson Ranch Area in
Relation to 2015 Austin City Council Districts**