



Walnut Creek Place Annexation Area

 Walnut Creek Place Annexation Area

 Parcels

 Streets

 Major Creeks

This product has been produced by the Planning and Zoning Department for the sole purpose of geographic reference. No warranty is made by the City of Austin regarding specific accuracy or completeness. All data by City of Austin except where otherwise indicated.

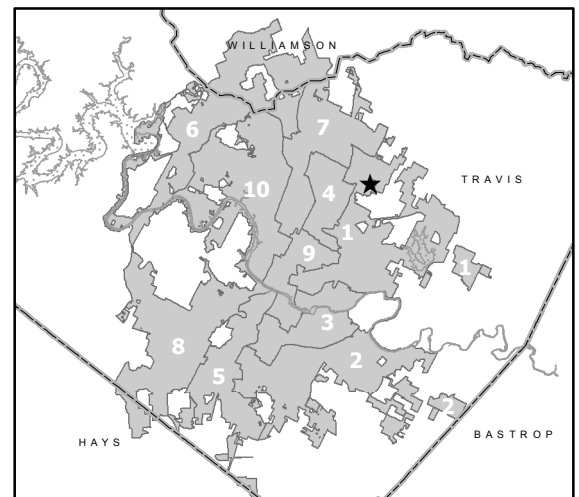
Austin Jurisdiction

 Austin Full Purpose

 Austin Limited Purpose

 Austin ETJ

This product is for informational purposes and may not have been prepared for or be suitable for legal, engineering, or surveying purposes. It does not represent an on-the-ground survey and represents only the approximate relative location of property boundaries.



Walnut Creek Place Area in Relation to 2015 Austin City Council Districts



City of Austin
Planning and Zoning Department
August 21, 2015