



Blue Goose Road Annexation Area

 Blue Goose Road Annexation Area




 Parcels

 Streets

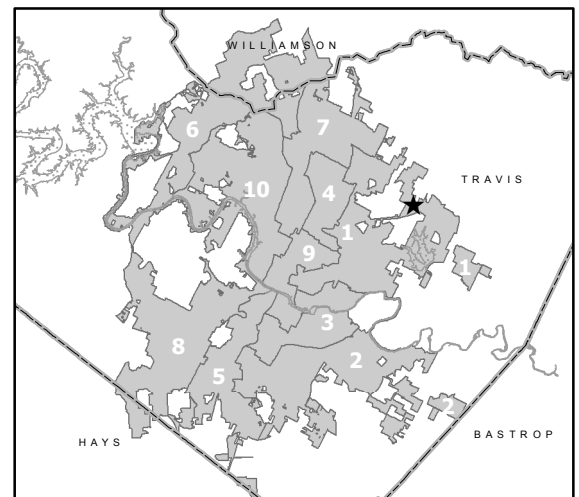
 Major Creeks

This product has been produced by the Planning and Zoning Department for the sole purpose of geographic reference. No warranty is made by the City of Austin regarding specific accuracy or completeness. All data by City of Austin except where otherwise indicated.

Austin Jurisdiction

 Austin Full Purpose
 Austin Limited Purpose
 Austin ETJ

This product is for informational purposes and may not have been prepared for or be suitable for legal, engineering, or surveying purposes. It does not represent an on-the-ground survey and represents only the approximate relative location of property boundaries.



Blue Goose Road Area in Relation to 2015 Austin City Council Districts



City of Austin
 Planning and Zoning Department
 August 21, 2015