

**ORDINANCE NO. 20151015-058**

**AN ORDINANCE AMENDING ORDINANCE NO. 000629-106, WHICH ADOPTED THE NORTH AUSTIN CIVIC ASSOCIATION NEIGHBORHOOD PLAN AS AN ELEMENT OF THE IMAGINE AUSTIN COMPREHENSIVE PLAN, TO CHANGE THE LAND USE DESIGNATION ON THE FUTURE LAND USE MAP FOR A PORTION OF THE PROPERTY LOCATED AT 8130 NORTH LAMAR BOULEVARD.**

**BE IT ORDAINED BY THE CITY COUNCIL OF THE CITY OF AUSTIN:**

**PART 1.** Ordinance No. 000629-106 adopted the North Austin Civic Association Neighborhood Plan as an element of the Imagine Austin Comprehensive Plan.


**PART 2.** Ordinance No. 000629-106 is amended to change the land use designation from commercial use to mixed use for a portion of the property located at 8130 North Lamar Boulevard on the future land use map attached as Exhibit "A" and incorporated in this ordinance, and described in File NPA-2015-0007.01 at the Planning and Zoning Department.

**PART 3.** This ordinance takes effect on October 26, 2015.


**PASSED AND APPROVED**

October 15, 2015


§  
§  
§

  
Steve Adler  
Mayor

**APPROVED:**

  
Anne L. Morgan  
Interim City Attorney

**ATTEST:**

  
Jannette S. Goodall  
City Clerk

