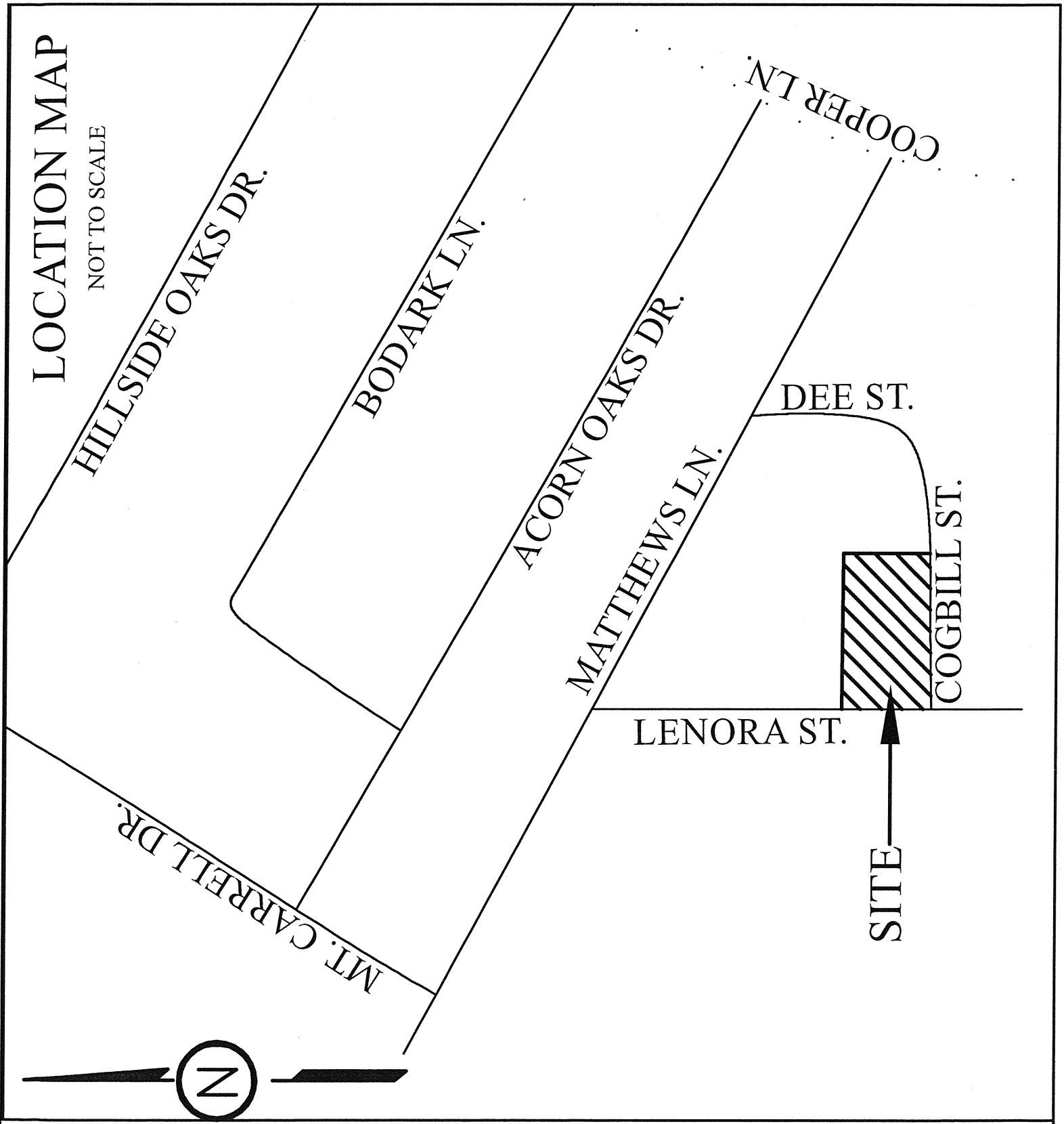


**SUBDIVISION REVIEW SHEET****CASE NO.:** C8-2015-0151.0A**ZAP DATE:** April 19, 2016**SUBDIVISION NAME:** Resubdivision of Lot 17, Cogbill Subdivision**AREA:** 0.42 acre**LOTS:** 2**APPLICANT:** Helena Kwee**AGENT:** PSCE, Inc. (Diane Bernal)**ADDRESS OF SUBDIVISION:** Northeast corner of Cogbill Street and Lenora Street.**GRIDS:** F16**COUNTY:** Travis**WATERSHED:** South Boggy Creek**JURISDICTION:** Full Purpose**EXISTING ZONING:** SF-2**DISTRICT:** 5**LAND USE:** residential**NEIGHBORHOOD PLAN:** N/A**SIDEWALKS:** Sidewalks will be constructed along Lenora Street and Cogbill Street.

**DEPARTMENT COMMENTS:** The request is for the approval of the Resubdivision of Lot 17 of the Cogbill Subdivision. It is composed of 2 lots on 0.42 acre. The applicant proposes to resubdivide one lot into two lots for residential use. The proposed lots comply with zoning requirements for use, lot width and lot size.

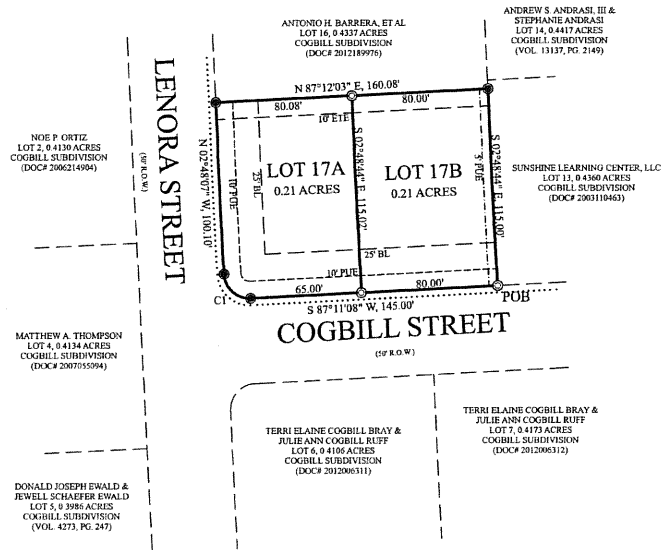
**STAFF RECOMMENDATION:** The staff recommends approval of the plat. The resubdivision meets all applicable State and City of Austin Land Development Code requirements.

**ZONING AND PLATTING COMMISSION ACTION:****CASE MANAGER:** Steve Hopkins**PHONE:** 512-974-3175**E-mail:** [steve.hopkins@austintexas.gov](mailto:steve.hopkins@austintexas.gov)



# RESUBDIVISION OF LOT 17 COGBILL SUBDIVISION

SCALE 1"=50'



**OWNER:** MILYANTI YANI  
**ACREAGE:** 0.42 ACRES  
**SURVEY:** WILLIAM CANNON LEAGUE  
**NUMBER OF BLOCKS:** 1  
**NUMBER OF LOTS:** 2

## LEGEND

- 1/2" ROD FOUND
- 1/2" ROD SET
- ( ) RECORD INFORMATION
- BL BUILDING LINE
- PUE PUBLIC UTILITY ESMT
- ETE ELECTRIC & TELECOMMUNICATIONS ESMT
- ..... PROPOSED SIDEWALK
- POB POINT OF BEGINNING
- C1 - RADIUS = (15.00')  
ARC = 23.60'  
CHORD = N 48°06'51"W 21.24'

STATE OF TEXAS  
COUNTY OF TRAVIS

I, EDWARD RUMSEY, AM AUTHORIZED UNDER THE LAWS OF THE STATE OF TEXAS TO PRACTICE THE PROFESSION OF SURVEYING AND DO HEREBY CERTIFY THAT THIS PLAT COMPLIES WITH THE SURVEY RELATED PORTIONS OF CHAPTER 25, OF THE AUSTIN CITY CODE OF 1999, AS AMENDED, AND TO THE BEST OF MY KNOWLEDGE IS TRUE AND CORRECT AND WAS PREPARED FROM AN ACTUAL SURVEY OF THE PROPERTY MADE ON THE GROUND UNDER MY SUPERVISION.

DATED: 09/25/2015

EDWARD RUMSEY, RPLS # 5729  
ALLSTAR LAND SURVEYING  
9020 ANDERSON MILL RD  
AUSTIN, TX 78729



STATE OF TEXAS  
COUNTY OF TRAVIS

I DO HEREBY CERTIFY THAT THE ENGINEERING WORK BEING SUBMITTED HEREIN COMPLIES WITH ALL PROVISIONS OF THE TEXAS ENGINEERING PRACTICES ACT, INCLUDING SECTION 131.152(E). I HEREBY ACKNOWLEDGE THAT ANY MISREPRESENTATION REGARDING THIS CERTIFICATION CONSTITUTES A VIOLATION OF THE ACT, AND MAY RESULT IN CRIMINAL, CIVIL, AND/OR ADMINISTRATIVE PENALTIES AGAINST ME AS AUTHORIZED BY THE ACT.

THIS PROPERTY DOES NOT LIE WITHIN THE 100 YEAR FLOOD- PLAIN, AND HAS A ZONE "X" RATING AS SHOWN ON THE FLOOD INSURANCE RATE MAPS  
F.I.R.M. MAP NO. 48453C0585H  
PANEL:0585H  
DATED:9-26-2008

MIRZA TAHIR BAIG, P.E. NO. 82577  
PROFESSIONAL STRUCTURAL ENGINEERS, INC.  
REGISTERED ENGINEERING FIRM F-4951  
12710 RESEARCH BLVD., SUITE NO. 390  
AUSTIN, TEXAS 78759 (512) 238-6422

10/07/2015

DATE

BEING 0.42 OF AN ACRE OF LAND, BEING ALL OF LOT 17, COGBILL SUBDIVISION, RECORDED IN VOLUME 21, PAGE 15, PLAT RECORDS, TRAVIS COUNTY, TEXAS, SAME BEING THAT CERTAIN MILYANTI YANI TRACT RECORDED IN DOCUMENT NUMBER 2015049299, OFFICIAL PUBLIC RECORDS, TRAVIS COUNTY, TEXAS, SAID 0.42 OF AN ACRE OF LAND TO BE MORE PARTICULARLY DESCRIBED AS FOLLOWS:

BEGINNING at an iron rod set in the northerly right-of-way line of Cogbill Street, at the southwest corner of Lot 13, of said subdivision, same being the southeast corner of said Lot 17, for the southeast corner hereof;

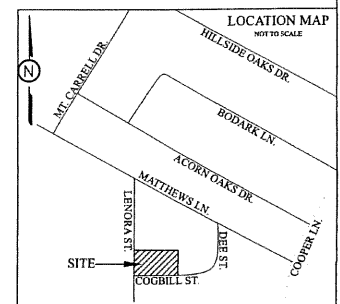
THENCE South 87 degrees 11 minutes 08 seconds West, along said Cogbill Street and the southerly line of said Lot 17, 145.00 feet to an iron rod found in said line, at the beginning of a curve to the right having a radius of 15.00 feet, for a point in the southerly line hereof;

THENCE continuing along said line, along said curve to the right whose chord bears, North 48 degrees 06 minutes 51 seconds West, 21.24 feet to an iron rod found at the intersection of said Cogbill Street and the easterly right-of-way line of Lenora Street, at the end of said curve to the right, same being the southwest corner of said Lot 17, for the southwest corner hereof;

THENCE North 02 degrees 48 minutes 07 seconds West, along said Lenora Street and the westerly line of said Lot 17, 100.10 feet to an iron rod found in said line, at the southwest corner of Lot 16, of said subdivision, same being the northwest corner of said Lot 17, for the northwest corner hereof;

THENCE North 87 degrees 12 minutes 03 seconds East, along the southerly line of said Lot 16 and the northerly line of said Lot 17, 160.08 feet to an iron rod found in the westerly line of said Lot 13, at the southeast corner of said Lot 16, same being the northeast corner of said Lot 17, for the northeast corner hereof;

THENCE South 02 degrees 48 minutes 44 seconds East, along the westerly line of said Lot 13 and the easterly line of said Lot 17, 115.00 feet to the POINT OF BEGINNING.



# RESUBDIVISION OF LOT 17 COGBILL SUBDIVISION

SCALE 1"=50'



## NOTES:

1. NO LOT SHALL BE OCCUPIED UNTIL THE STRUCTURE IS CONNECTED TO THE CITY OF AUSTIN WATER AND WASTEWATER UTILITY SYSTEM.
2. THE WATER AND WASTEWATER UTILITY SYSTEM SERVING THE SUBDIVISION MUST BE IN ACCORDANCE WITH CITY OF AUSTIN UTILITY DESIGN CRITERIA. THE WATER AND WASTEWATER UTILITY PLAN MUST BE REVIEWED AND APPROVED BY THE AUSTIN WATER UTILITY. ALL WATER AND WASTEWATER CONSTRUCTION MUST BE INSPECTED BY THE CITY OF AUSTIN. THE LAND OWNER MUST PAY THE CITY INSPECTION FEE WITH THE UTILITY CONSTRUCTION.
3. BUILDING SETBACK LINES SHALL BE IN CONFORMANCE WITH THE CITY OF AUSTIN ZONING ORDINANCE REQUIREMENTS.
4. NO BUILDING, FENCES, LANDSCAPING OR OTHER OBSTRUCTIONS ARE PERMITTED IN DRAINAGE EASEMENTS EXCEPT AS APPROVED BY THE CITY OF AUSTIN.
5. ALL DRAINAGE EASEMENTS ON PRIVATE PROPERTY SHALL BE MAINTAINED BY THE PROPERTY OWNER OR HIS ASSIGNS.
6. PROPERTY OWNER SHALL PROVIDE FOR ACCESS TO DRAINAGE EASEMENTS AS MAY BE NECESSARY AND SHALL NOT PROHIBIT ACCESS BY GOVERNMENTAL AUTHORITIES.
7. THE OWNER OF THIS SUBDIVISIONS, AND HIS OR HER SUCCESSORS AND ASSIGNS, ASSUME RESPONSIBILITY FOR PLANS FOR CONSTRUCTION OF SUBDIVISION IMPROVEMENTS WHICH COMPLY WITH APPLICABLE CODES AND REQUIREMENTS OF THE CITY OF AUSTIN. THE OWNER UNDERSTANDS AND ACKNOWLEDGES THAT PLAT VACATION OR REPLATTING MAY BE REQUIRED, AT THE OWNER'S SOLE EXPENSE, IF PLANS TO CONSTRUCT THIS SUBDIVISION DO NOT COMPLY WITH SUCH CODES AND REQUIREMENTS.
8. PRIOR TO CONSTRUCTION, EXCEPT DETACHED SINGLE FAMILY ON ANY LOT IN THIS SUBDIVISION, A SITE DEVELOPMENT PERMIT MUST BE OBTAINED FROM THE CITY OF AUSTIN.
9. ALL STREETS, DRAINAGE, SIDEWALKS, EROSION CONTROLS, AND WATER AND WASTEWATER LINES ARE REQUIRED TO BE CONSTRUCTED AND INSTALLED TO CITY OF AUSTIN STANDARDS.
10. AUSTIN ENERGY HAD THE RIGHT TO CUT AND TRIM TREES AND SHRUBBERY AND REMOVE OBSTRUCTIONS TO THE EXTENT NECESSARY TO KEEP THE EASEMENTS CLEAR OF OBSTRUCTIONS. AUSTIN ENERGY WILL PERFORM ALL TREE WORK IN COMPLIANCE WITH THE CITY OF AUSTIN LAND DEVELOPMENT CODE.
11. THE OWNER / DEVELOPER OF THIS SUBDIVISION / LOT MAY PROVIDE AUSTIN ENERGY ANY EASEMENT AND / OR ACCESS REQUIRED FOR THE INSTALLATION AND ONGOING MAINTENANCE OF OVERHEAD AND UNDERGROUND ELECTRIC FACILITIES WITHIN OR ALONG THE PERIMETER OF THIS SUBDIVISION / LOT. THESE EASEMENTS / ACCESS ARE REQUIRED TO PROVIDE ELECTRIC SERVICE TO THE BUILDING AND WILL NOT BE LOCATED AS TO CAUSE THE SITE TO BE OUT OF COMPLIANCE WITH THE CITY OF AUSTIN LAND DEVELOPMENT CODE.
12. THE OWNER SHALL BE RESPONSIBLE FOR INSTALLATION OF TEMPORARY EROSION, REVEGETATION AND TREE PROTECTION. IN ADDITION, THE OWNER SHALL BE RESPONSIBLE FOR ANY INITIAL PRUNING AND TREE REMOVAL THAT IS WITHIN TEN FEET OF THE CENTER LINE OF THE PROPOSED OVERHEAD ELECTRICAL FACILITIES DESIGNED TO PROVIDE ELECTRIC SERVICE TO THIS PROJECT. THE OWNER SHALL INCLUDE AUSTIN ENERGY'S WORK WITHIN THE LIMITS OF CONSTRUCTION FOR THIS PROJECT.
13. BY APPROVING THIS PLAT, THE CITY OF AUSTIN ASSUMES NO OBLIGATION TO CONSTRUCT ANY INFRASTRUCTURE IN CONNECTION WITH THIS SUBDIVISION. ANY SUBDIVISION INFRASTRUCTURE REQUIRED FOR THE DEVELOPMENT OF THE LOTS IN THE SUBDIVISION IS THE RESPONSIBILITY OF THE DEVELOPER AND / OR THE OWNERS OF THE LOTS. FAILURE TO CONSTRUCT ANY REQUIRED INFRASTRUCTURE TO CITY STANDARDS MAY BE JUST CAUSE FOR THE CITY TO DENY APPLICATIONS FOR CERTAIN DEVELOPMENT PERMITS INCLUDING BUILDING PERMITS, SITE PLAN APPROVALS AND / OR CERTIFICATES OF OCCUPANCY.
14. PUBLIC SIDEWALKS, BUILT TO CITY OF AUSTIN STANDARDS, ARE REQUIRED ALONG THE FOLLOWING STREETS AND AS SHOWN BY A DOTTED LINE ON THE FACE OF THE PLAT: LENORA STREET AND COGBILL STREET. FAILURE TO CONSTRUCT THE SIDEWALKS MAY RESULT IN THE WITHHOLDING OF CERTIFICATES OF OCCUPANCY, BUILDING PERMITS, OR UTILITY CONNECTIONS BY THE GOVERNING BODY OR UTILITY COMPANY.
15. FOR A MINIMUM TRAVEL DISTANCE OF 25 FEET FROM THE ROADWAY EDGE, DRIVEWAY GRADES MAY EXCEED 14% ONLY WITH SPECIFIC APPROVAL OF SURFACE AND GEOMETRIC DESIGN PROPOSALS BY THE CITY OF AUSTIN.
16. THE LANDOWNER IS RESPONSIBLE FOR PROVIDING THE SUBDIVISION INFRASTRUCTURE, INCLUDING THE WATER AND WASTEWATER UTILITY IMPROVEMENTS.
17. NO PORTION OF THIS TRACT IS WITHIN THE BOUNDARIES OF THE 100 YEAR FLOOD PLAIN OF ANY WATERWAY THAT IS WITHIN THE LIMITS OF STUDY OF THE FEDERAL FLOOD ADMINISTRATION FIRM PANEL 48453C0585H, DATED SEPTEMBER 26, 2008.
18. EROSION / SEDIMENTATION CONTROLS ARE REQUIRED FOR ALL CONSTRUCTION ON EACH LOT, INCLUDING SINGLE FAMILY AND DUPLEX CONSTRUCTION, PURSUANT TO THE CITY OF AUSTIN LAND DEVELOPMENT CODE AND THE ENVIRONMENTAL CRITERIA MANUAL (ECM).
19. THE OWNER OF THE PROPERTY IS RESPONSIBLE FOR MAINTAINING CLEARANCES REQUIRED BY THE NATIONAL ELECTRIC SAFETY CODE, OCCUPATIONAL SAFETY AND HEALTH ADMINISTRATION (OSHA) REGULATIONS, CITY OF AUSTIN RULES AND TEXAS STATE LAWS PERTAINING TO CLEARANCES WHEN WORKING IN CLOSE PROXIMITY TO OVERHEAD POWER LINES AND EQUIPMENT. AUSTIN ENERGY WILL NOT RENDER ELECTRIC SERVICE UNLESS REQUIRED CLEARANCES ARE MAINTAINED. ALL COSTS INCURRED BECAUSE OF FAILURE TO COMPLY WITH THE REQUIRED CLEARANCES WILL BE CHARGED TO THE OWNER.
20. NO STRUCTURE SHALL BE OCCUPIED UNTIL THE WATER QUALITY CONTROL AND DETENTION FACILITY HAVE BEEN CONSTRUCTED, INSPECTED, AND ACCEPTED BY THE CITY OF AUSTIN.
21. ALL RESTRICTIONS FROM PREVIOUS PLAT, COGBILL SUBDIVISION, RECORDED IN VOLUME 21, PAGE 15, PLAT RECORDS, TRAVIS COUNTY, TEXAS, SHALL APPLY TO THIS SUBDIVISION.
22. THERE SHALL BE A 10' PUBLIC UTILITY EASEMENT ALONG ALL FRONT LOT LINES AND ALONG ALL PROPERTY LINES ALONG LENORA STREET AND MATTHEWS LANE.
23. ALL LOTS IN THIS SUBDIVISION SHALL HAVE SEPARATE SEWER TAPS, SEPARATE WATER METERS, AND THEIR RESPECTIVE PRIVATE WATER AND SEWER SERVICE LINE SHALL BE POSITIONED OR LOCATED IN A MANNER THAT WILL NOT CROSS LOT LINES.

THIS SUBDIVISION PLAT WAS APPROVED AND RECORDED BEFORE THE CONSTRUCTION AND ACCEPTANCE OF STREETS AND OTHER SUBDIVISION IMPROVEMENTS. PURSUANT TO THE TERM OF THE SUBDIVISION CONSTRUCTION AGREEMENT BETWEEN THE SUBDIVIDER AND THE CITY OF AUSTIN, DATED \_\_\_\_\_, 2016, THE SUBDIVIDER IS RESPONSIBLE FOR THE CONSTRUCTION OF ALL STREETS AND FACILITIES NEEDED TO SERVE THE LOTS WITHIN THE SUBDIVISION. THIS RESPONSIBILITY MAY BE ASSIGNED IN ACCORDANCE WITH THE TERMS OF THAT AGREEMENT. FOR THE CONSTRUCTION AGREEMENT PERTAINING TO THIS SUBDIVISION, SEE THE SEPARATE INSTRUMENT RECORDED IN DOC. NO.: \_\_\_\_\_, IN THE OFFICIAL PUBLIC RECORDS OF TRAVIS COUNTY, TEXAS.

STATE OF TEXAS  
COUNTY OF TRAVIS

KNOW ALL MEN BY THESE PRESENTS: THAT I, MILYANTI YANI, OWNER OF LOT 17, COGBILL SUBDIVISION, A SUBDIVISION RECORDED IN VOLUME 21 PAGE 15, PLAT RECORDS, TRAVIS COUNTY, TEXAS, AS CONVEYED TO ME IN GENERAL WARRANTY DEED, RECORDED IN DOCUMENT NUMBER 2015049299, OFFICIAL PUBLIC RECORDS, TRAVIS COUNTY, TEXAS.

SAID SUBDIVISION HAVING BEEN APPROVED FOR RESUBDIVISION PURSUANT TO THE PUBLIC NOTIFICATION AND HEARING PROVISION OF CHAPTER 212.014, OF THE LOCAL GOVERNMENT CODE, DO HEREBY RESUBDIVIDE LOT 17, COGBILL SUBDIVISION IN ACCORDANCE WITH THE PLAT ATTACHED HERETO, TO BE KNOWN AS "RESUBDIVISION OF LOT 17, COGBILL SUBDIVISION" AND DO HEREBY DEDICATE TO THE PUBLIC THE USE OF STREETS AND EASEMENTS SHOWN HEREON, SUBJECT TO ANY EASEMENTS OR RESTRICTIONS HERETOFORE GRANTED AND NOT RELEASED.

WITNESS MY HAND THIS 5 DAY OF Feb, 2016.

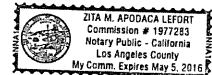
MILYANTI YANI  
5832 ALESSANDRO AVENUE  
TEMPLE CITY, CA 91780

STATE OF TEXAS  
COUNTY OF TRAVIS

BEFORE ME, THE UNDERSIGNED AUTHORITY, ON THIS DAY PERSONALLY APPEARED MILYANTI YANI, KNOWN TO ME TO BE THE PERSON WHOSE NAME IS SUBSCRIBED TO THE FOREGOING INSTRUMENT, AND ACKNOWLEDGED TO ME THAT HE EXECUTED THE SAME FOR THE PURPOSES AND CONSIDERATION THEREIN EXPRESSED.

GIVEN UNDER MY HAND AND SEAL OF OFFICE THIS 5th DAY OF February, 2016.

*[Signature]*  
NOTARY PUBLIC IN AND FOR TRAVIS COUNTY, TEXAS  
MY COMMISSION EXPIRES: 5/5/16



## APPROVAL FOR ACCEPTANCE

THIS SUBDIVISION PLAT IS LOCATED WITHIN THE FULL PURPOSE LIMITS OF THE CITY OF AUSTIN, TEXAS, THIS THE \_\_\_\_\_ DAY OF \_\_\_\_\_, 20\_\_\_\_ A.D.

ACCEPTED AND AUTHORIZED FOR RECORD BY THE DIRECTOR, DEVELOPMENT SERVICES DEPARTMENT, CITY OF AUSTIN, TRAVIS COUNTY, TEXAS, THIS THE \_\_\_\_\_ DAY OF \_\_\_\_\_, 20\_\_\_\_ A.D.

J. RODNEY GONZALES, DIRECTOR  
DEVELOPMENT SERVICES DEPARTMENT

ACCEPTED AND AUTHORIZED FOR RECORD BY THE ZONING AND PLATTING COMMISSION OF THE CITY OF AUSTIN, TEXAS, THIS THE \_\_\_\_\_ DAY OF \_\_\_\_\_, 20\_\_\_\_.

GABRIEL ROJAS, CHAIRPERSON

LOUISA BRINSMADE, SECRETARY

STATE OF TEXAS  
COUNTY OF TRAVIS

I, DANA DEBEAUVOIR, CLERK OF TRAVIS COUNTY, TEXAS, DO HEREBY CERTIFY THAT THE FOREGOING INSTRUMENT OF WRITING AND ITS CERTIFICATE OF AUTHENTICATION WAS FILED FOR RECORD IN MY OFFICE ON THE \_\_\_\_\_ DAY OF \_\_\_\_\_, 20\_\_\_\_ A.D. AT \_\_\_\_\_ O'CLOCK \_\_\_\_\_ M., DULY RECORDED ON THE \_\_\_\_\_ DAY OF \_\_\_\_\_, 20\_\_\_\_ A.D. AT \_\_\_\_\_ O'CLOCK \_\_\_\_\_ M., PLAT RECORDS OF SAID COUNTY AND STATE IN DOCUMENT NUMBER \_\_\_\_\_ OFFICIAL PUBLIC RECORDS OF TRAVIS COUNTY.

WITNESS MY HAND AND SEAL OF OFFICE OF THE COUNTY CLERK, THIS \_\_\_\_\_ DAY OF \_\_\_\_\_, 20\_\_\_\_ A.D.

DANA DEBEAUVOIR, COUNTY CLERK  
TRAVIS COUNTY, TEXAS

DEPUTY

