

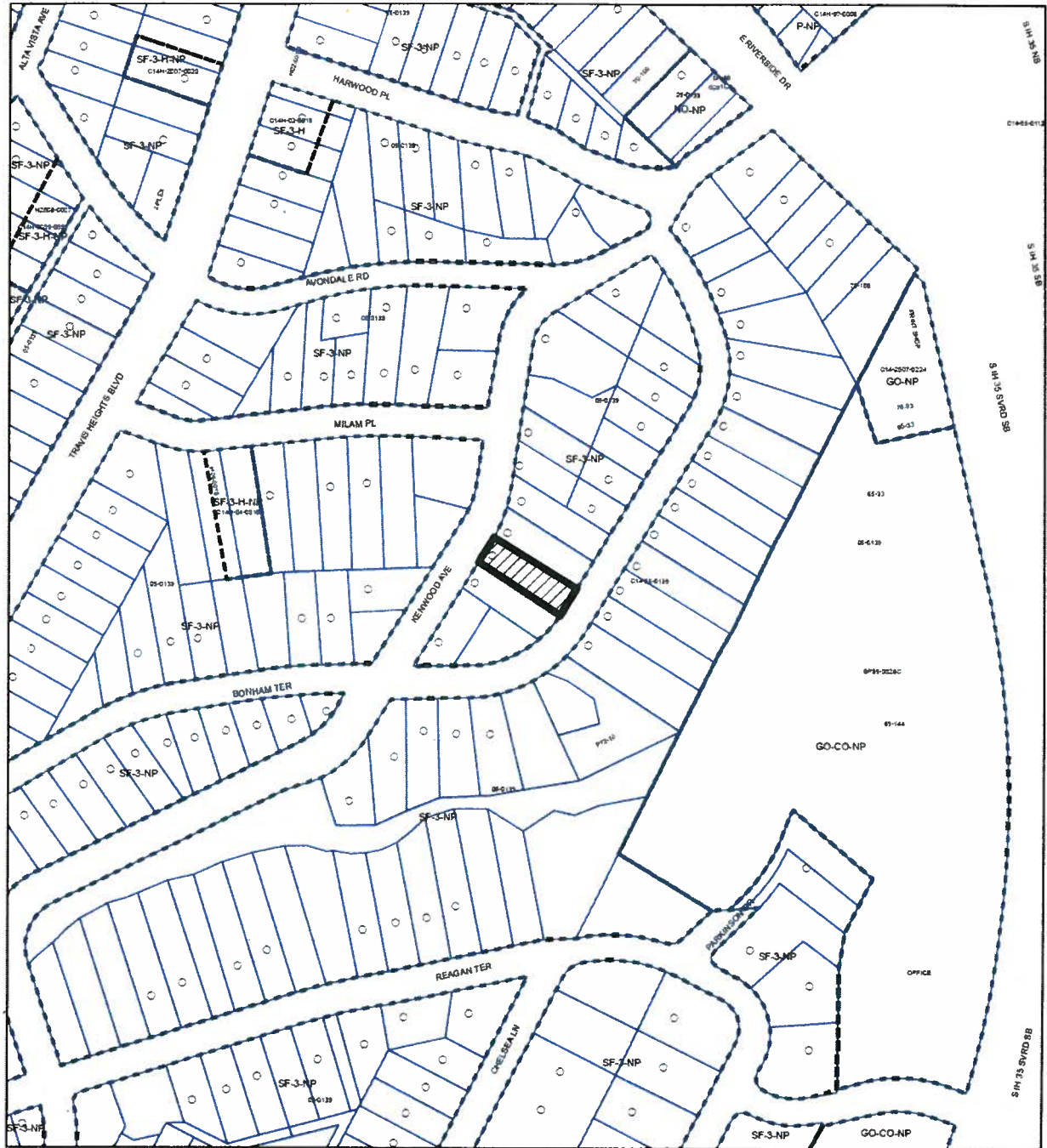
1
2
3
4
5
6
7
8
9
0
1
2
3
4
5
6
7
8
9
0
1
2
3
4
5
6
7
8
9

BE IT ORDAINED BY THE CITY COUNCIL OF THE CITY OF AUSTIN:




Lot 4, Block 46, Travis Heights subdivision, a subdivision in Travis County, Texas, according to the map or plat of record in Plat Book 3, Page 15 of the Plat Records of Travis County, Texas (the "Property"),

PART 2. The Property is subject to Ordinance No. 20050929-Z003 that established zoning for the South River City Neighborhood Plan.

LOCATION MAP



1" = 200'

-  SUBJECT TRACT
-  PENDING CASE
-  ZONING BOUNDARY

HISTORIC ZONING

ZONING CASE#: C14H-2015-0147

This product is for informational purposes and may not have been prepared for or be suitable for legal, engineering, or surveying purposes. It does not represent an on-the-ground survey and represents only the approximate relative location of property boundaries.

This product has been produced by CTM for the sole purpose of geographic reference. No warranty is made by the City of Austin regarding specific accuracy or completeness.

