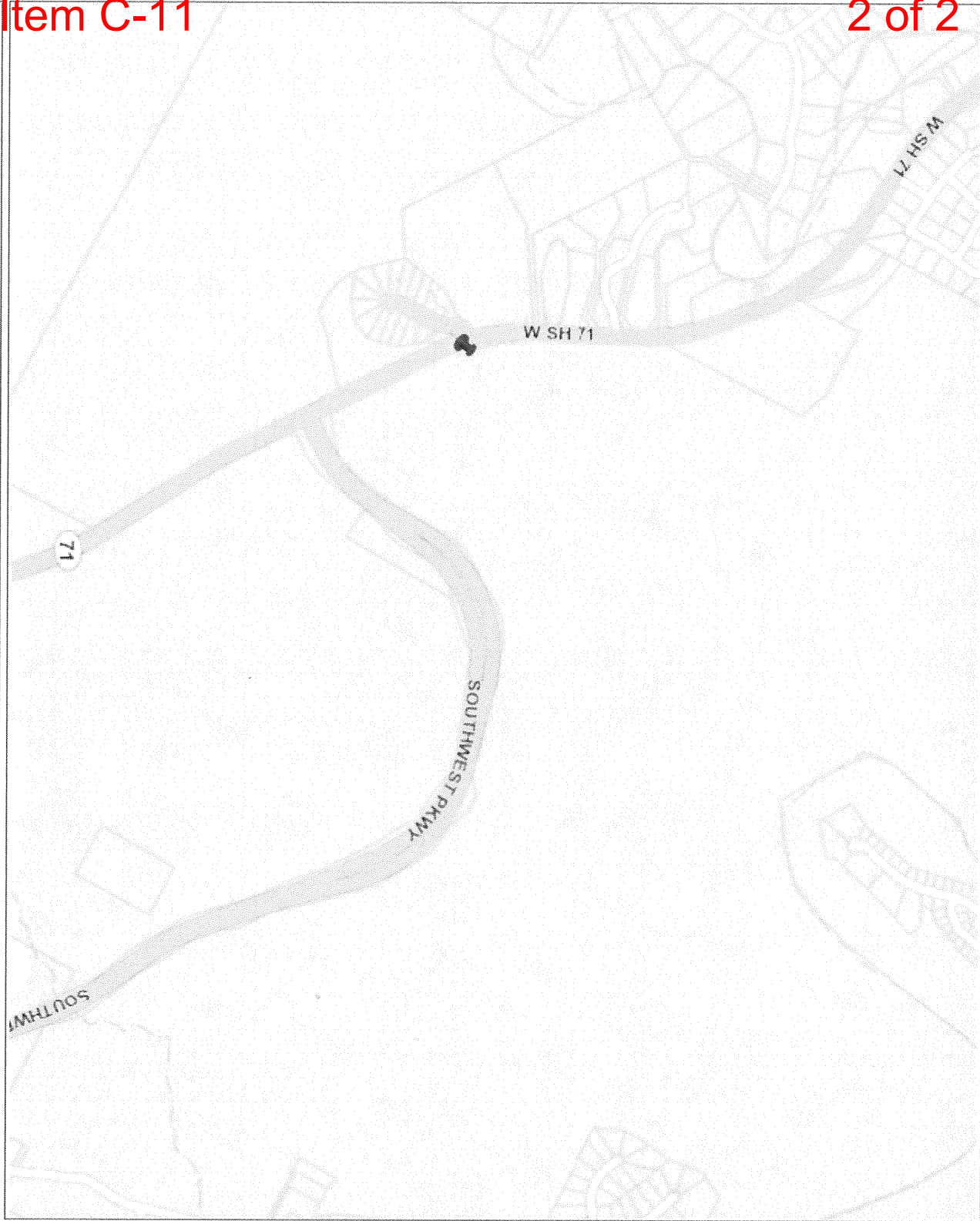









SUBDIVISION REVIEW SHEET**CASE NO.:** C8J-2016-0133.0A**ZAP DATE:** July 19, 2016**SUBDIVISION NAME:** Resubdivision of Lot 2, Cedar Bluff Research Park Section One**AREA:** 39.935**LOT(S):** 5**OWNER/APPLICANT:** AustinSeventyOne LTD (John Boswell)**AGENT:** Perales Engineering LLC (Jerry Perales)**ADDRESS OF SUBDIVISION:** 10549 W SH 71**GRIDS:** MA23**COUNTY:** Travis**WATERSHED:** Barton Creek**JURISDICTION:** 2-Mile ETJ**EXISTING ZONING:** N/A**MUD:** N/A**NEIGHBORHOOD PLAN:** N/A**PROPOSED LAND USE:** MF/Open Space**ADMINISTRATIVE WAIVERS:****VARIANCES:** None**SIDEWALKS:** Sidewalks will be provided on both sides of all internal streets and the subdivision side of boundary streets.**DEPARTMENT COMMENTS:** The request is for approval of the resubdivision of Lot 2, Cedar Bluff Research Park Section One. The proposed plat is composed of 5 lots on 39.935 acres.**STAFF RECOMMENDATION:** The staff recommends disapproval of the plat. This plat does not meet all applicable State and City of Austin LDC requirements.**PLANNING COMMISSION / ZONING AND PLATTING ACTION:**

CITY OF AUSTIN AMANDA GIS WEB MAP



Legend

-  Lot Lines
-  Streets
-  Building Footprints
-  Named Creeks
-  Lakes and Rivers
-  Parks
-  County

THIS PRODUCT IS FOR INFORMATIONAL PURPOSES AND MAY NOT HAVE BEEN PREPARED FOR OR BE SUITABLE FOR LEGAL, ENGINEERING, OR SURVEYING PURPOSES. IT DOES NOT REPRESENT AN ON-THE-GROUND SURVEY AND REPRESENTS ONLY THE APPROXIMATE RELATIVE LOCATION OF PROPERTY BOUNDARIES. THIS PRODUCT HAS BEEN PRODUCED BY THE CITY OF AUSTIN FOR THE SOLE PURPOSE OF GEOGRAPHIC REFERENCE. NO WARRANTY IS MADE BY THE CITY OF AUSTIN REGARDING SPECIFIC ACCURACY OR COMPLETENESS.