

- 1
- 2
- 3
- 4
- 5
- 6
- 7
- 8
- 9
- 10
- 11
- 12
- 13
- 14
- 15
- 16
- 17
- 18
- 19
- 20
- 21
- 22
- 23
- 24
- 25
- 26
- 27
- 28
- 29
- 30
- 31
- 32
- 33
- 34
- 35
- 36
- 37
- 38
- 39

COA Law Department

40
41 **PART 3.** This ordinance takes effect on _____, 2016.
42
43

44
45 **PASSED AND APPROVED**
46

47
48
49 _____, 2016

§
§
§

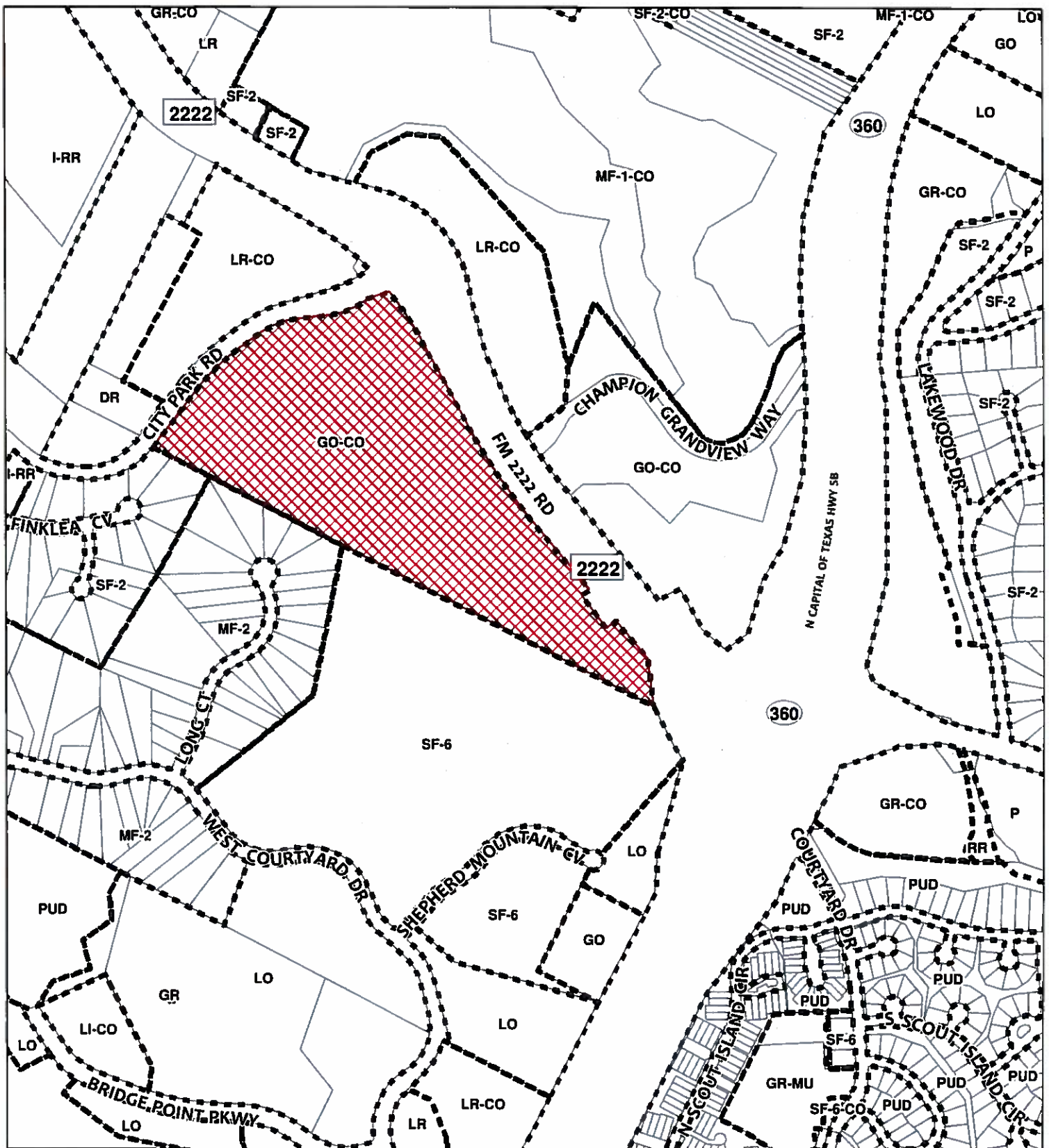
Steve Adler
Mayor

50
51
52
53
54 **APPROVED:** _____




Anne L. Morgan
City Attorney

ATTEST: _____

Jannette S. Goodall
City Clerk



1" = 400'

-  Subject Property
-  Base Map
-  Zoning

ZONING MAP - EXHIBIT A

ZONING CASE: C14-2015-0160
ZONING CHANGE: GO-CO TO GO-MU
LOCATION: 6409 Park Rd., 5909, 6103, 6425 FM 2222
SUBJECT AREA: 45.35 acres
CASE MANAGER: Victoria Haase



This map has been produced by the Communications Technology Management Dept. on behalf of the Planning Development Review Dept. for the sole purpose of geographic reference. No warranty is made by the City of Austin regarding specific accuracy or completeness.

Exhibit A