

ORDINANCE NO. 20160811-041

AN ORDINANCE REZONING AND CHANGING THE ZONING MAP FOR THE PROPERTY LOCATED AT 6314 FM 969 ROAD AND 6307 PARLIAMENT DRIVE IN THE EAST MLK COMBINED NEIGHBORHOOD PLAN AREA FROM TOWNHOUSE AND CONDOMINIUM RESIDENCE-NEIGHBORHOOD PLAN (SF-6-NP) COMBINING DISTRICT, NEIGHBORHOOD COMMERCIAL-MIXED USE-NEIGHBORHOOD PLAN (LR-MU-NP) COMBINING DISTRICT AND NEIGHBORHOOD COMMERCIAL-NEIGHBORHOOD PLAN (LR-NP) COMBINING DISTRICT TO MULTIFAMILY RESIDENCE LOW DENSITY-NEIGHBORHOOD PLAN (MF-2-NP) COMBINING DISTRICT FOR TRACT 1 AND FROM NEIGHBORHOOD COMMERCIAL-NEIGHBORHOOD PLAN (LR-NP) COMBINING DISTRICT AND TOWNHOUSE AND CONDOMINIUM RESIDENCE-NEIGHBORHOOD PLAN (SF-6-NP) COMBINING DISTRICT TO NEIGHBORHOOD COMMERCIAL-MIXED USE-NEIGHBORHOOD PLAN (LR-MU-NP) COMBINING DISTRICT FOR TRACT 2.

BE IT ORDAINED BY THE CITY COUNCIL OF THE CITY OF AUSTIN:

PART 1. The zoning map established by Section 25-2-191 of the City Code is amended to change the base district from townhouse and condominium residence-neighborhood plan (SF-6-NP) combining district, neighborhood commercial-mixed use-neighborhood plan (LR-MU-NP) combining district and neighborhood commercial-neighborhood plan (LR-NP) combining district to multifamily residence low density-neighborhood plan (MF-2-NP) combining district for Tract 1 and from neighborhood commercial-neighborhood plan (LR-NP) combining district and townhouse and condominium residence-neighborhood plan (SF-6-NP) combining district to neighborhood commercial-mixed use-neighborhood plan (LR-MU-NP) combining district for Tract 2 on the property described in Zoning Case No. C14-2016-0031, on file at the Planning and Zoning Department, as follows:

Lots 1 and 2, Block D, Final Plat of Kaleidoscope Village, a subdivision in Travis County, Texas, as recorded in Document No. 200700281 of the Plat Records of Travis County, Texas (the "Property"),

locally known as 6314 FM 969 Road and 6307 Parliament Drive in the City of Austin, Travis County, Texas, generally identified in the map attached as Exhibit "A".


PART 2. The Property is subject to Ordinance No. 021107Z-12b that established zoning for the MLK-183 Neighborhood Plan Combining District.

PART 3. This ordinance takes effect on August 22, 2016.

PASSED AND APPROVED


_____, August 11, 2016

§
§
§



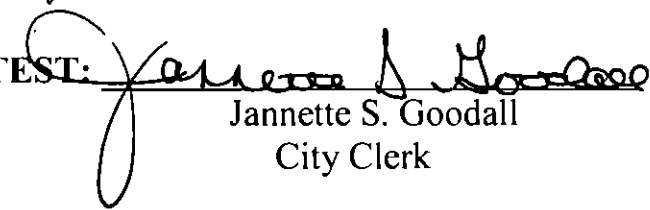
Steve Adler
Mayor

APPROVED:

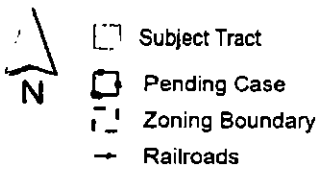
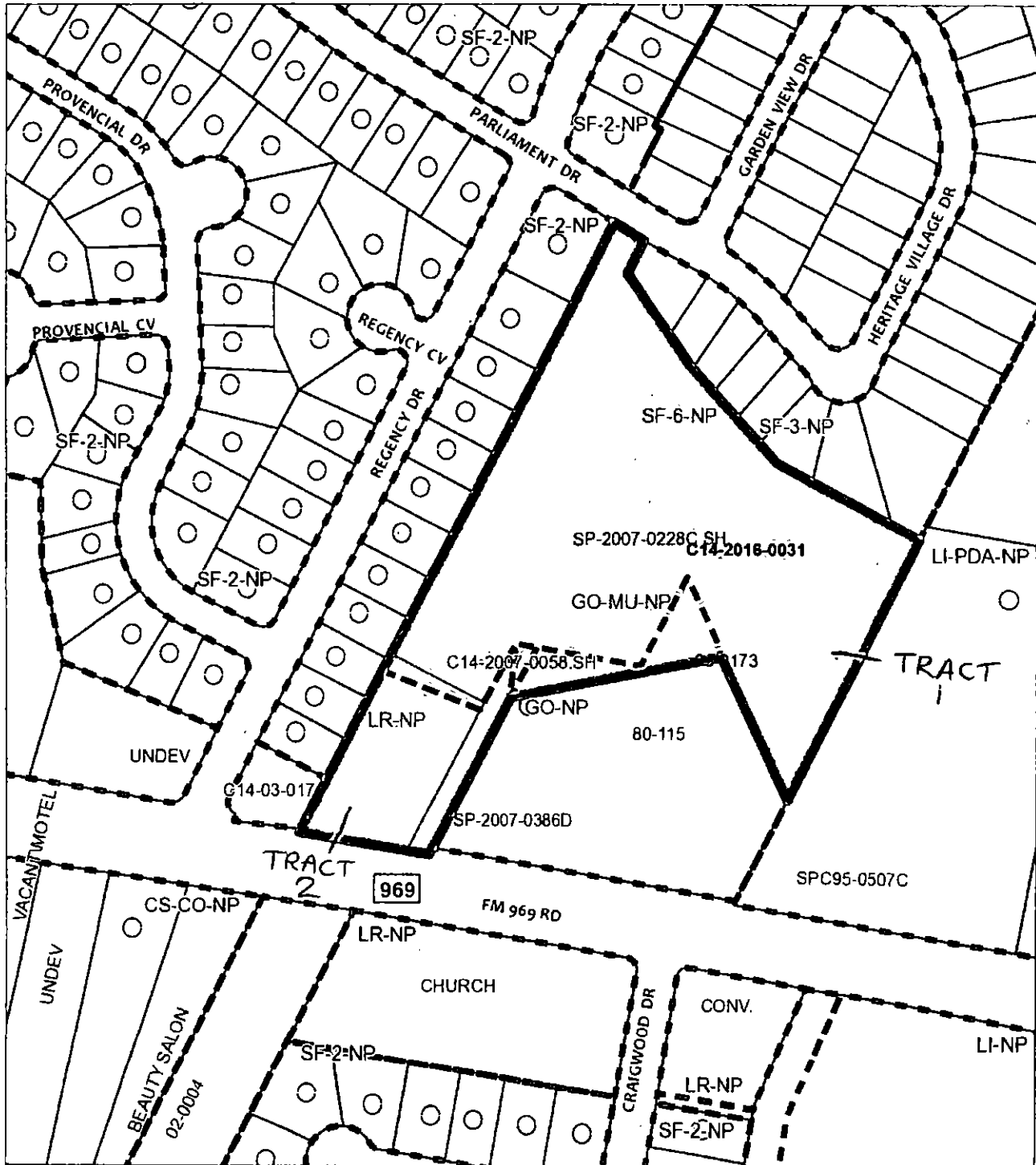


Anne L. Morgan
City Attorney

ATTEST:



Jannette S. Goodall
City Clerk



100 200 Feet

1" = 200'

ZONING

ZONING CASE#: C14-2016-0031



This product is for informational purposes and may not have been prepared for or be suitable for legal, engineering, or surveying purposes. It does not represent an on-the-ground survey and represents only the approximate relative location of property boundaries.

This product has been produced by CTM for the sole purpose of geographic reference. No warranty is made by the City of Austin regarding specific accuracy or completeness.

Created 05/03/16