Appendix A

Maps

A-1: Subdivision Maps: Original Plats
- **A-1.1: Original Plat-Aldridge Place**
- **A-1.2: Original Plat-University Heights**
- **A-1.3: Original Plat-Fruth Addition**

A-2: Tax Maps with Property ID Numbers

A-3: Sanborn Fire Insurance Maps
- **A-3.1: 1921 Map (Plats 90 and 91)**
- **A-3.2: 1935 Map (Plats 302 and 304)**

A-4: Aldridge Place LHD Boundary Map

A-5: Map with Key Number Tied to the Resource Inventory
- **A-5.1: Map of Area East of Hemphill Park**
- **A-5.2: Map Primarily of Area West of Hemphill Park**

A-6: Contributing and Non-Contributing Resources

Appendix A-1.1
Subdivision Map: Original Plat-Aldridge Place

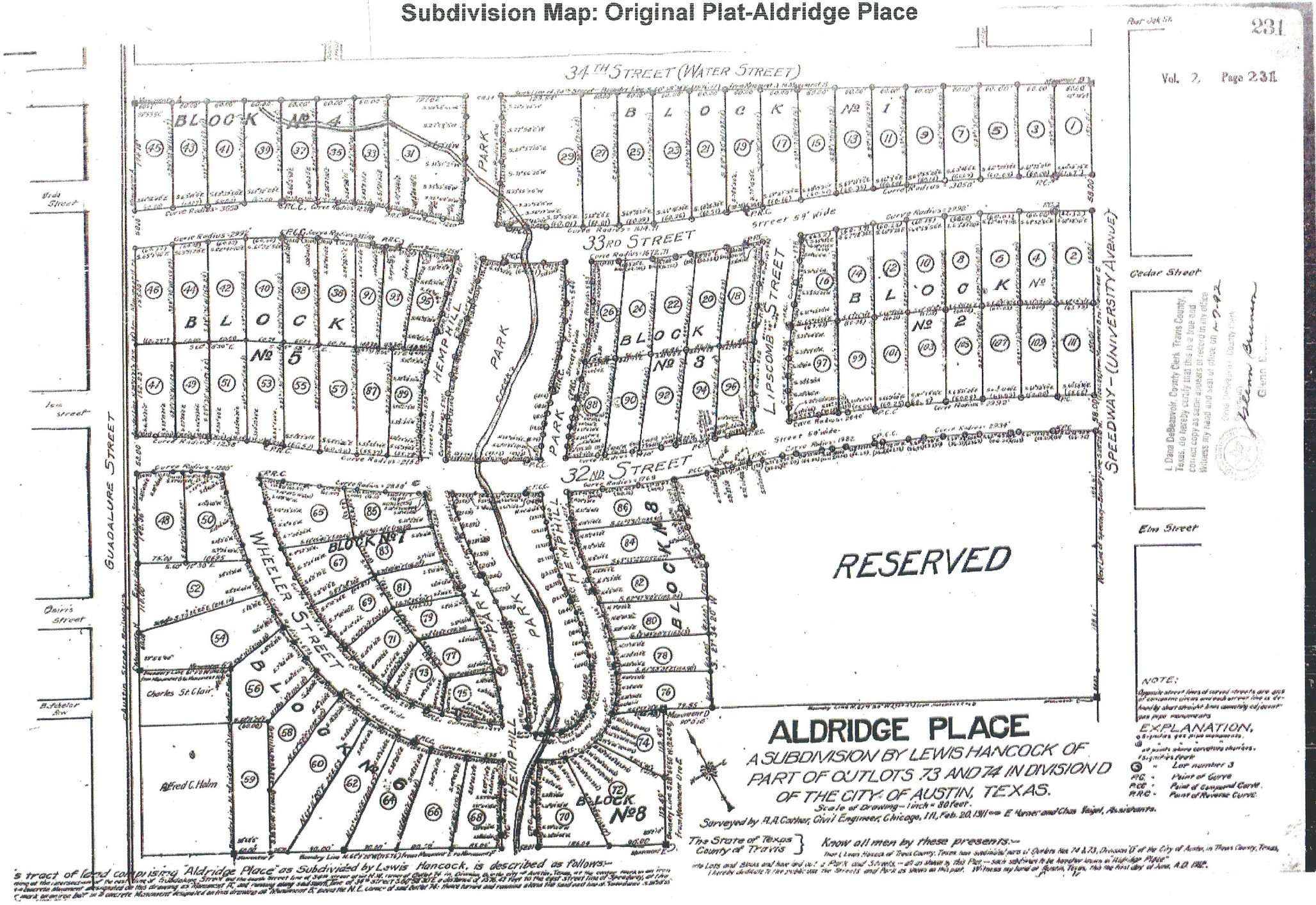

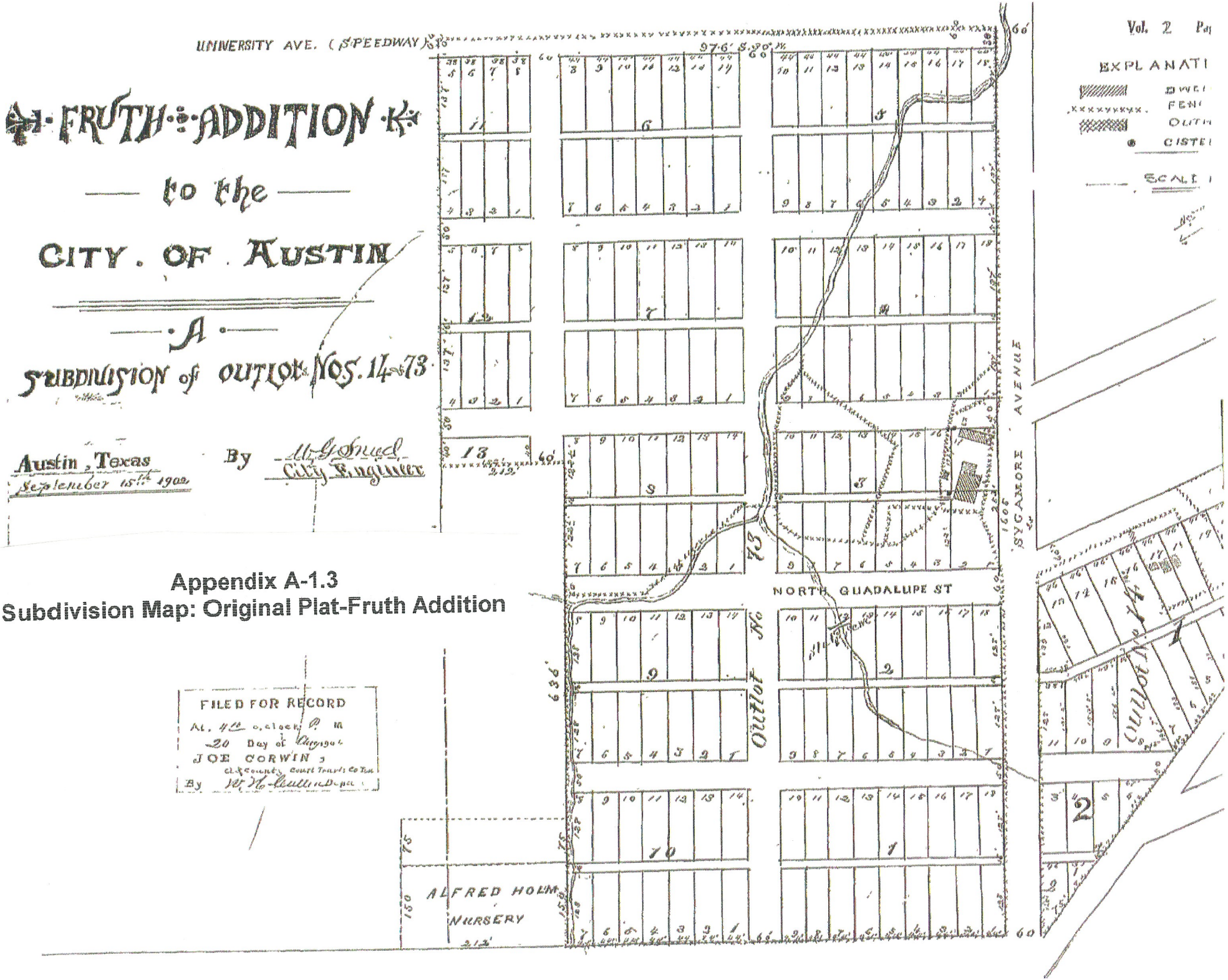

Appendix A-1.3
Subdivision Map: Original Plat-Fruth Addition

MAP OF

UNIVERSITY HEIGHTS

A SUBDIVISION OF SOUTH EAST PORTION OF

ALDRIDGE PLACE

SHOWN AS RESERVE IN PLATBOOK NO 2 PAGE 231, TRAVIS COUNTY DEED RECORDS

BEING A PORTION OF OUTLOT NO 74 DIVISION "D" CITY OF AUSTIN, TEXAS

The State of Texas } Know all men by these presents
County of Travis } That I, M C Parrish of Austin, Travis County Texas, have subdivided that South East portion of Aldridge Place "marked reserved" on map of said Aldridge Place recorded in Platbook No 2, page 231, Travis County Deed Records being a portion of Outlot 74, Division "D" of the City of Austin, Travis County, Texas into lots and blocks and have laid out a street all as shown by this plat and I hereby dedicate said street to the public use
Witness my hand at Austin Texas this the 11th day of August A D 1924

M C Parrish

The State of Texas } Before
County of Travis } a Notary Public in and for
on this day personally ap
known to me to be the person
to the foregoing instrument
that he executed the same for
consideration therein expre
Given under my hand and
the 11th day of August A D

Notary Public Seal

Notary Public

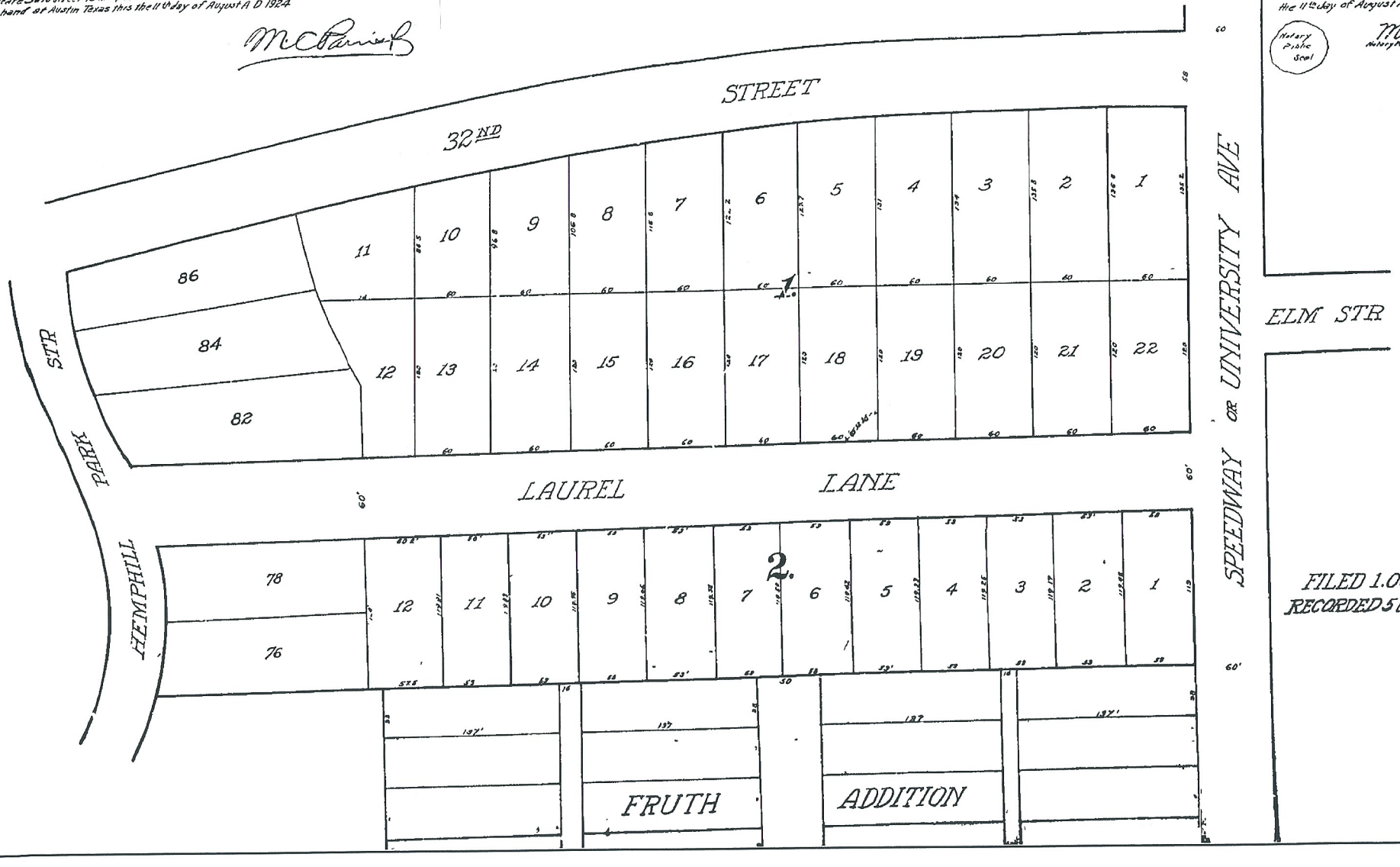

FILED 1.00 P.
RECORDED 5.00 P.

Appendix A-1.2
Subdivision Map: Original Plat-University Heights

Appendix A-2

Tax Maps with Property ID Numbers

Appendix A-3.1

Sanborn Fire Insurance Maps 1921 (Plats 90 and 91)*

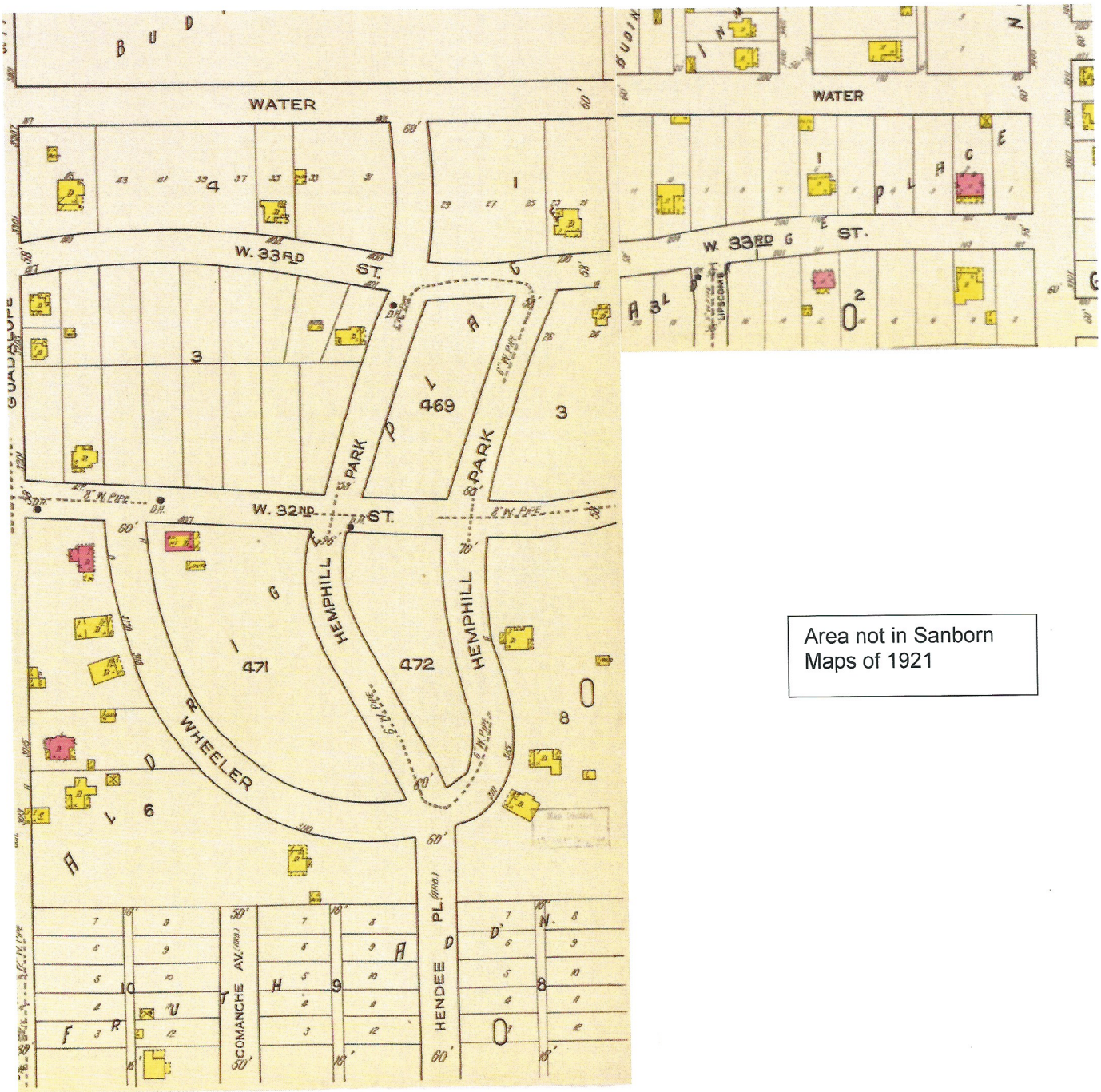

*The above area is not shown on the 1900 Sanborn map.

Appendix A-3.2
Sanborn Fire Insurance Maps 1935 (Plats 302 and 304)

The 1935 map shows the platting of the properties on the west side of Hemphill Park between 32nd and 33rd Streets changed between 1921 and 1935.

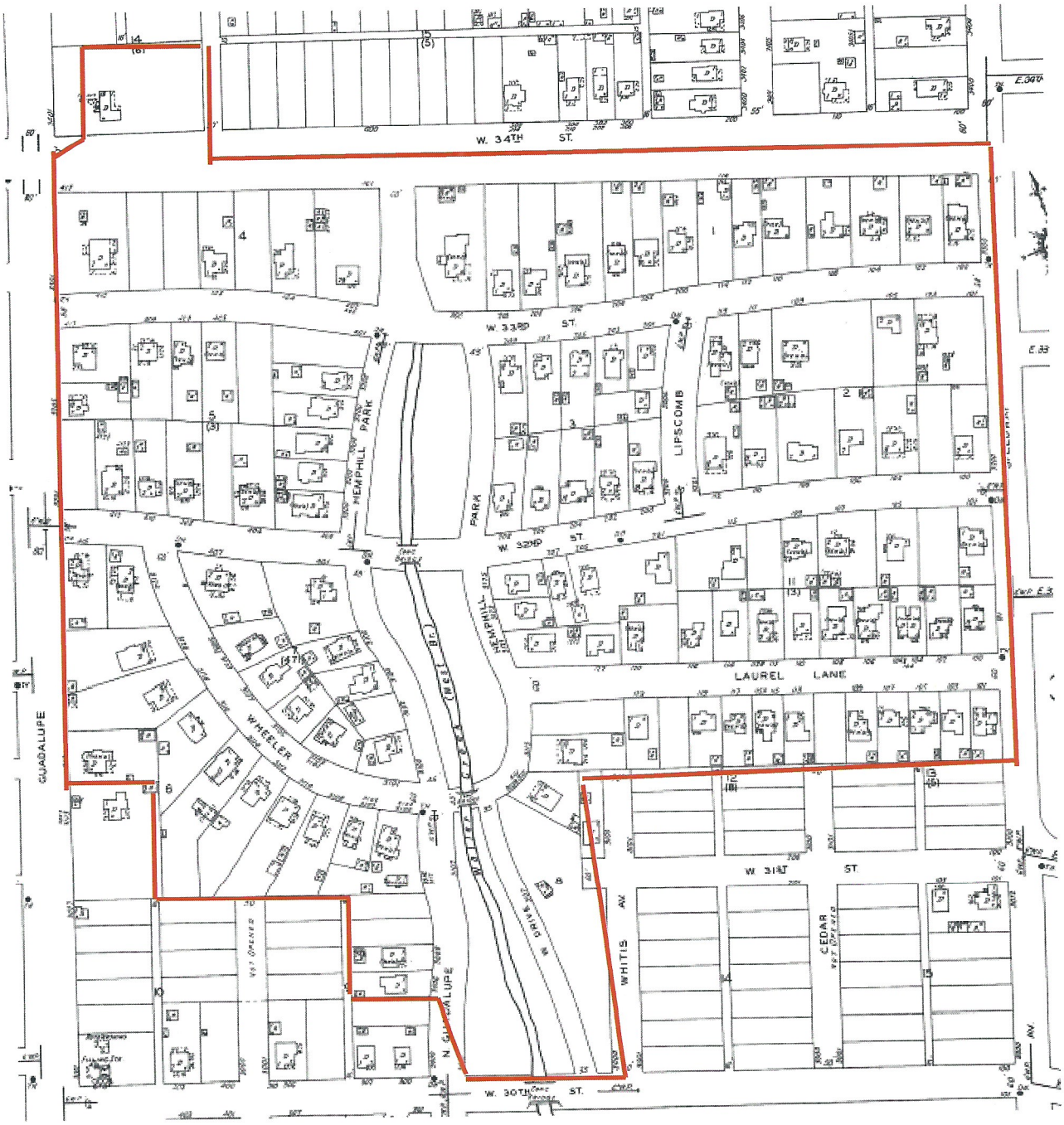

Appendix A-4

Aldridge Place Local Historic District Boundaries

Appendix A-5.1
Aldridge Place Local Historic District
Map Numbers

Appendix A-5.2
Aldridge Place Local Historic District
Map Numbers

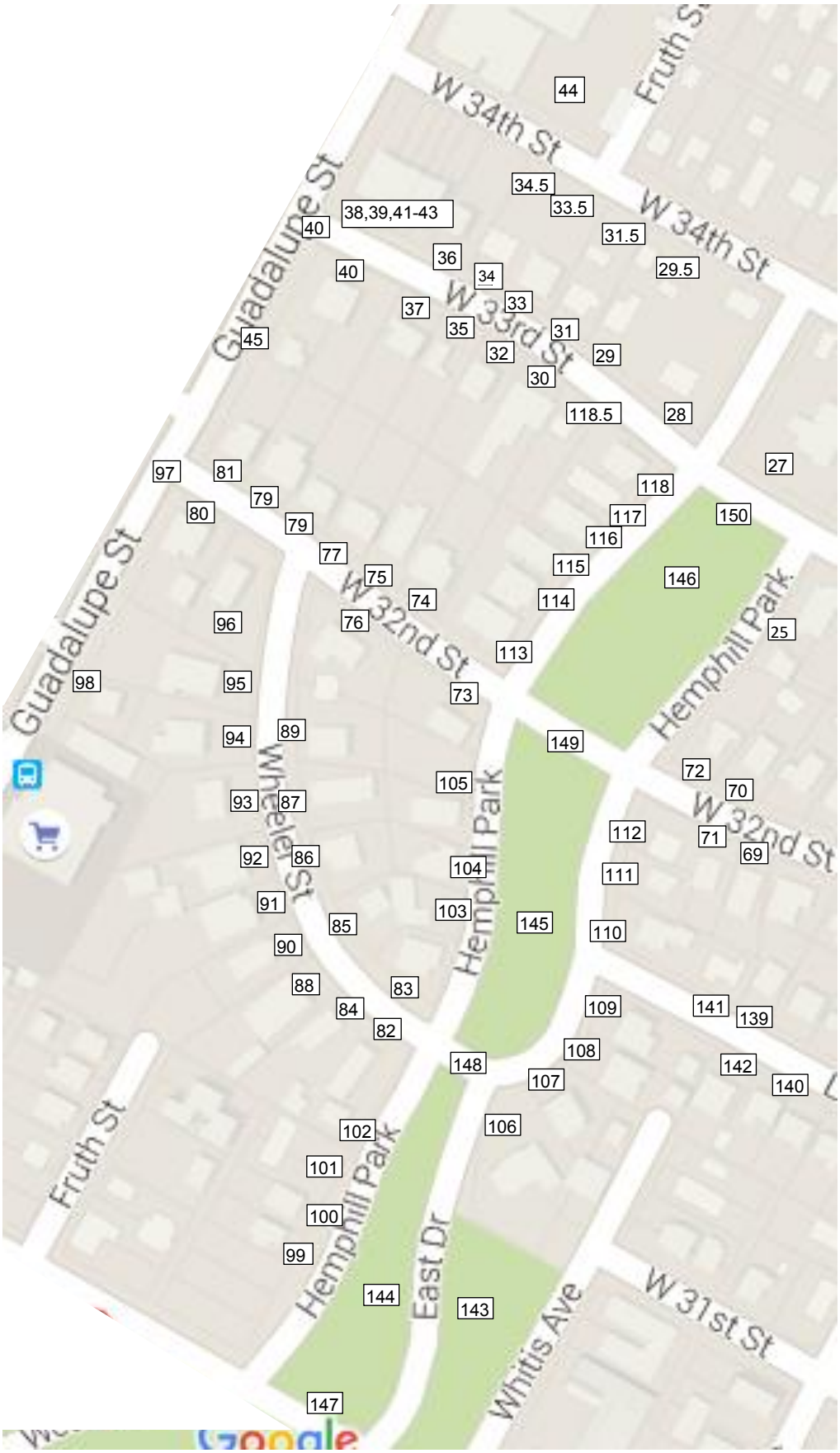

Appendix A-6
Contributing and Non-Contributing Resources

Non- Contributing

Contributing