

- 1
- 2
- 3
- 4
- 5
- 6
- 7
- 8
- 9
- 10
- 11
- 12
- 13
- 14
- 15
- 16
- 17
- 18
- 19
- 20
- 21
- 22
- 23
- 24
- 25
- 26
- 27
- 28
- 29
- 30
- 31
- 32
- 33
- 34
- 35
- 36
- 37
- 38
- 39
- 40
- 41

1
2 **PART 3.** This ordinance takes effect on _____, 2017.

3
4 **PASSED AND APPROVED**

5
6
7 _____, 2017

§
§
§

8 _____
9 Steve Adler
10 Mayor

11
12 **APPROVED:** _____

13 Anne L. Morgan
14 City Attorney

ATTEST: _____





Jannette S. Goodall
City Clerk



ZONING

EXHIBIT A

Case#: C14-2016-0110

-  N
-  Subject Tract
-  Pending Case
-  Zoning Boundary

This product is for informational purposes and may not have been prepared for or be suitable for legal, engineering, or surveying purposes. It does not represent an on-the-ground survey and represents only the approximate relative location of property boundaries.

This product has been produced by the Planning and Zoning Department for the sole purpose of geographic reference. No warranty is made by the City of Austin regarding specific accuracy or completeness.



1" = 100'

Created: 10/4/2016