

RESOLUTION NO. 20170511-005

WHEREAS, Travis County Water Control & Improvement District No. 18 (WCID No. 18) has requested the consent of the City of Austin to the WCID NO. 18's annexation of 60 out-of-District water customer properties identified on the map attached as Exhibit "A" to this resolution; and

WHEREAS, annexation into WCID No. 18 will not create an impediment to the City's own annexation plans; and

WHEREAS, these properties currently receive retail water service from WCID No. 18; and

WHEREAS, each out-of-District customer will have the option to petition for annexation into the WCID No. 18 and each individual property owner must agree to annexation; **NOW, THEREFORE**,

BE IT RESOLVED BY THE CITY COUNCIL OF THE CITY OF AUSTIN:

The Council consents to the annexation of 60 out-of-District water customer properties identified on the map attached as Exhibit "A" to this resolution into WCID No. 18. In order for WCID No. 18 to annex each of these properties, each individual property owner must agree to annexation.

ADOPTED: May 11, 2017

ATTEST:

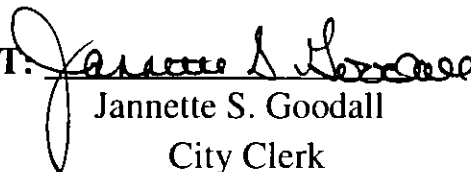
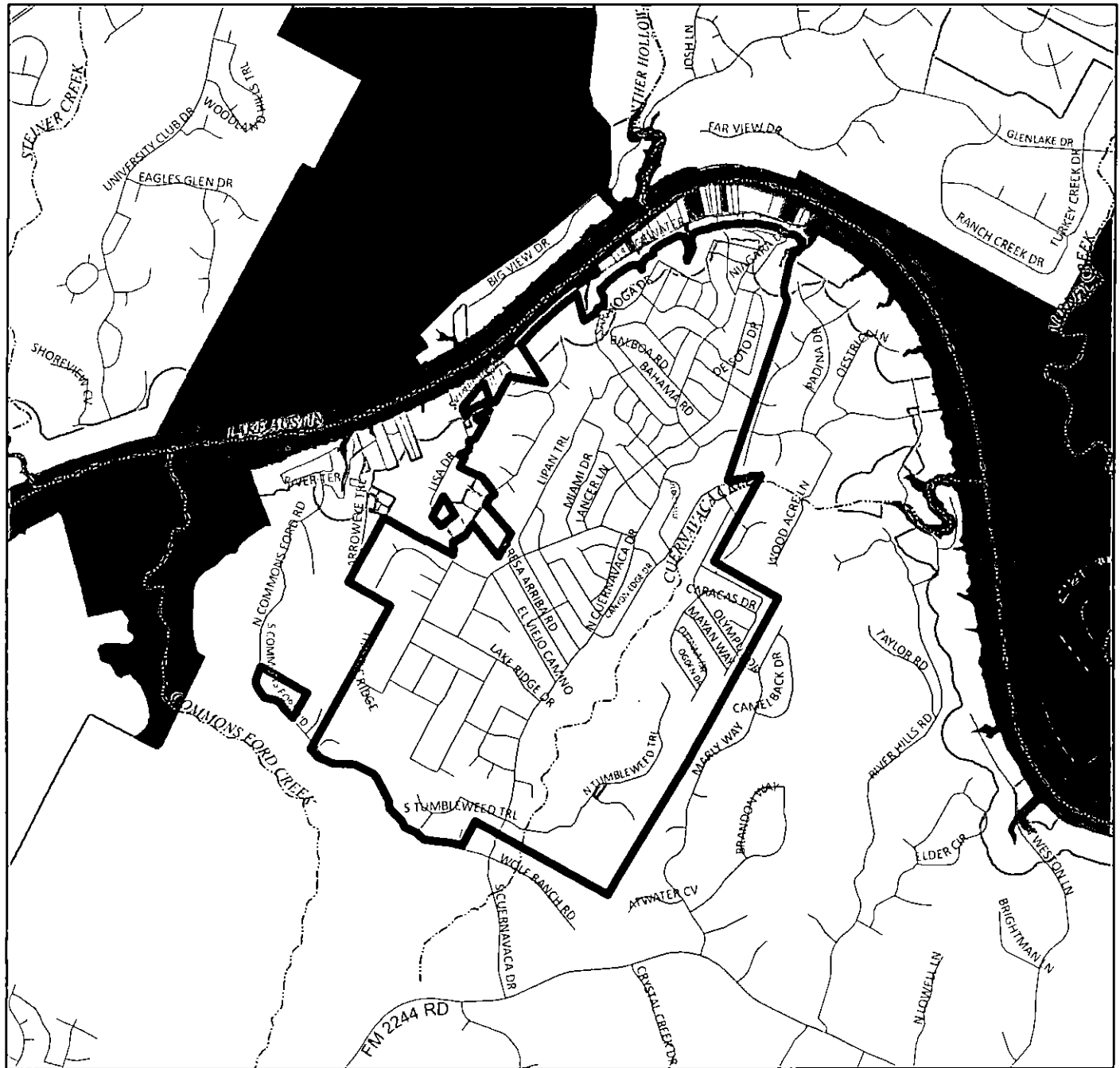





Jannette S. Goodall
City Clerk





Exhibit A



C12M-2017-0001 Water Control & Improvement District No. 18

-  WCID18 Out-of-District properties
-  WCID 18
-  Streets
-  Major Creeks

Jurisdictions

-  Austin Full Purpose
-  Austin Limited Purpose
-  Austin ETJ
-  Other City or ETJ



1 in = 2,500 feet



City of Austin
Planning and Zoning Department
March 2017

This product has been produced by the Planning and Zoning Department for the sole purpose of geographic reference. No warranty is made by the City of Austin regarding specific accuracy or completeness. All data by City of Austin except where otherwise indicated.

This product is for informational purposes and may not have been prepared for or be suitable for legal, engineering, or surveying purposes. It does not represent an on-the-ground survey and represents only the approximate relative location of property boundaries.