

ORDINANCE NO. 20170518-070

AN ORDINANCE AMENDING ORDINANCE NO. 020829-58, AUTHORIZING THE ADDITION OF A NEW NEIGHBORHOOD TO THE RESTRICTED PARKING AREA MAP IN ACCORDANCE WITH SECTION 12-5-29 OF THE CITY CODE.

BE IT ORDAINED BY THE CITY COUNCIL OF THE CITY OF AUSTIN:

PART 1. Exhibit A (Neighborhood Association Areas included on the Restricted Parking Area Map) of Ordinance No. 020829-58 is hereby amended, in accordance with Section 12-5-29 of the City Code to add the "Springfield Austin HOA" as depicted on Exhibit 1 attached.

A copy of the map is on file with the Planning and Zoning Department and the Chief of the Austin Police Department.

PART 2. This ordinance takes effect on May 29, 2017.

PASSED AND APPROVED

_____, May 18, 2017

APPROVED:



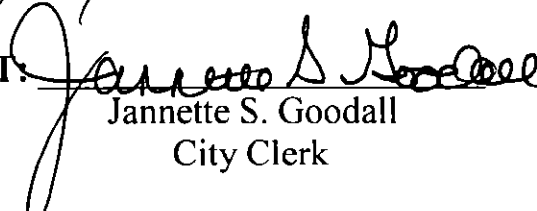
Anne L. Morgan
City Attorney

§
§
§



Steve Adler
Mayor




ATTEST:



Jannette S. Goodall
City Clerk



**Restricted Front & Side Yard
Parking Area Map - 2017**

-  Approved
-  Proposed
-  Council Districts

This map was prepared by the City of San Jose, California Planning and Community Development Department. It is for informational purposes only and does not constitute a contract. The City of San Jose is not responsible for any errors or omissions. The map is subject to change without notice.