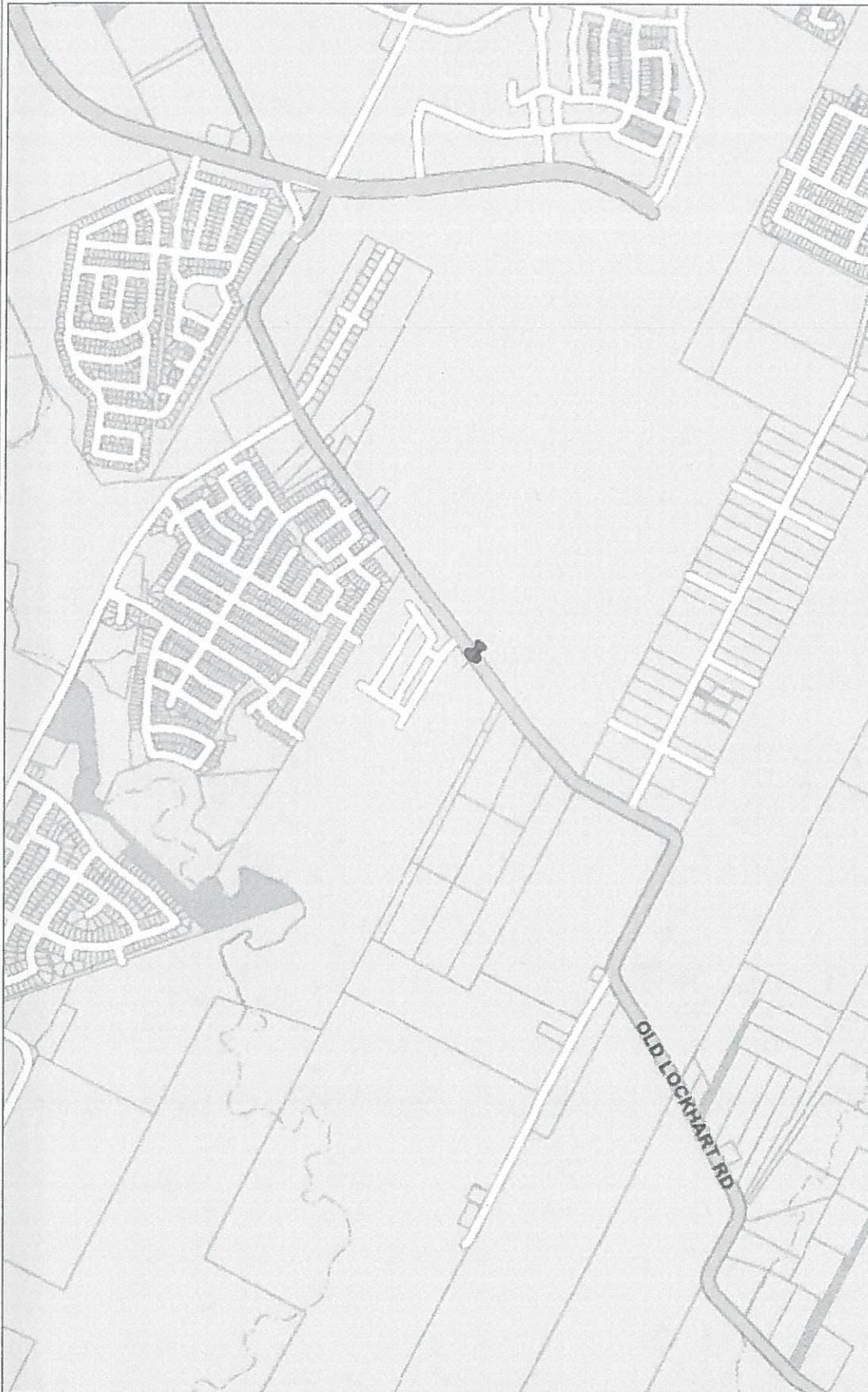









SUBDIVISION REVIEW SHEET

CASE NO.: C8-2017-0307.2A**ZAP DATE:** February 6, 2018**SUBDIVISION NAME:** The Vistas of Austin, Phase 3**AREA:** 13.7**LOT(S):** 78**OWNER/APPLICANT:** The Vistas of Austin, LTD. (Cary Cobb)**AGENT:** BGE, Inc. (Jacob Kondo, P.E.)**ADDRESS OF SUBDIVISION:** 0-1834 Old Lockhart Road**GRIDS:** H11**COUNTY:** Travis**WATERSHED:** Rinard Creek**JURISDICTION:** Full-Purpose**EXISTING ZONING:** I-SF-4A**MUD:** N/A**NEIGHBORHOOD PLAN:** N/A**PROPOSED LAND USE:** Single Family**ADMINISTRATIVE WAIVERS:****VARIANCES:** None**SIDEWALKS:** Sidewalks will be provided on both sides of all internal streets and the subdivision side of boundary streets.**DEPARTMENT COMMENTS:** The request is for approval of the Vistas of Austin, Phase 3 Final Plat. The proposed plat is composed of 78 lots on 13.7 acres.**STAFF RECOMMENDATION:** The staff recommends disapproval of the plat. This plat does not meet all applicable State and City of Austin LDC requirements.**PLANNING COMMISSION / ZONING AND PLATTING ACTION:**



Legend

-  Lot Lines
-  Streets
-  Building Footprints
-  Named Creeks
-  Lakes and Rivers
-  Parks
-  County

THIS PRODUCT IS FOR INFORMATIONAL PURPOSES AND MAY NOT HAVE BEEN PREPARED FOR OR BE SUITABLE FOR LEGAL, ENGINEERING, OR SURVEYING PURPOSES. IT DOES NOT REPRESENT AN ON-THE-GROUND SURVEY AND REPRESENTS ONLY THE APPROXIMATE RELATIVE LOCATION OF PROPERTY BOUNDARIES. THIS PRODUCT HAS BEEN PRODUCED BY THE CITY OF AUSTIN FOR THE SOLE PURPOSE OF GEOGRAPHIC REFERENCE. NO WARRANTY IS MADE BY THE CITY OF AUSTIN REGARDING SPECIFIC ACCURACY OR COMPLETENESS.