

ORDINANCE NO. 20180308-025

AN ORDINANCE AMENDING ORDINANCE NO. 010927-05, WHICH ADOPTED THE MONTOPOLIS NEIGHBORHOOD PLAN AS AN ELEMENT OF THE IMAGINE AUSTIN COMPREHENSIVE PLAN, TO CHANGE THE LAND USE DESIGNATION ON THE FUTURE LAND USE MAP FOR PROPERTY LOCATED AT 2514 THRASHER LANE.

BE IT ORDAINED BY THE CITY COUNCIL OF THE CITY OF AUSTIN:

PART 1. Ordinance No. 010927-05 adopted the Montopolis Neighborhood Plan as an element of the Imagine Austin Comprehensive Plan.


PART 2. Ordinance No. 010927-05 is amended to change the land use designation from commercial to mixed use for the property located at 2514 Thrasher Lane on the future land use map attached as **Exhibit "A"** and incorporated in this ordinance, and described in File NPA-2017-0005.04 at the Planning and Zoning Department.

PART 3. This ordinance takes effect on March 19, 2018.

PASSED AND APPROVED

_____, March 8, 2018

APPROVED:



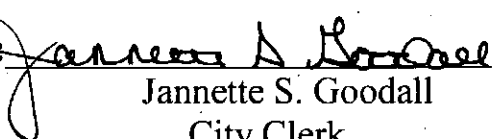
Anne L. Morgan
City Attorney

§
§
§



Steve Adler
Mayor

ATTEST:



Jannette S. Goodall
City Clerk

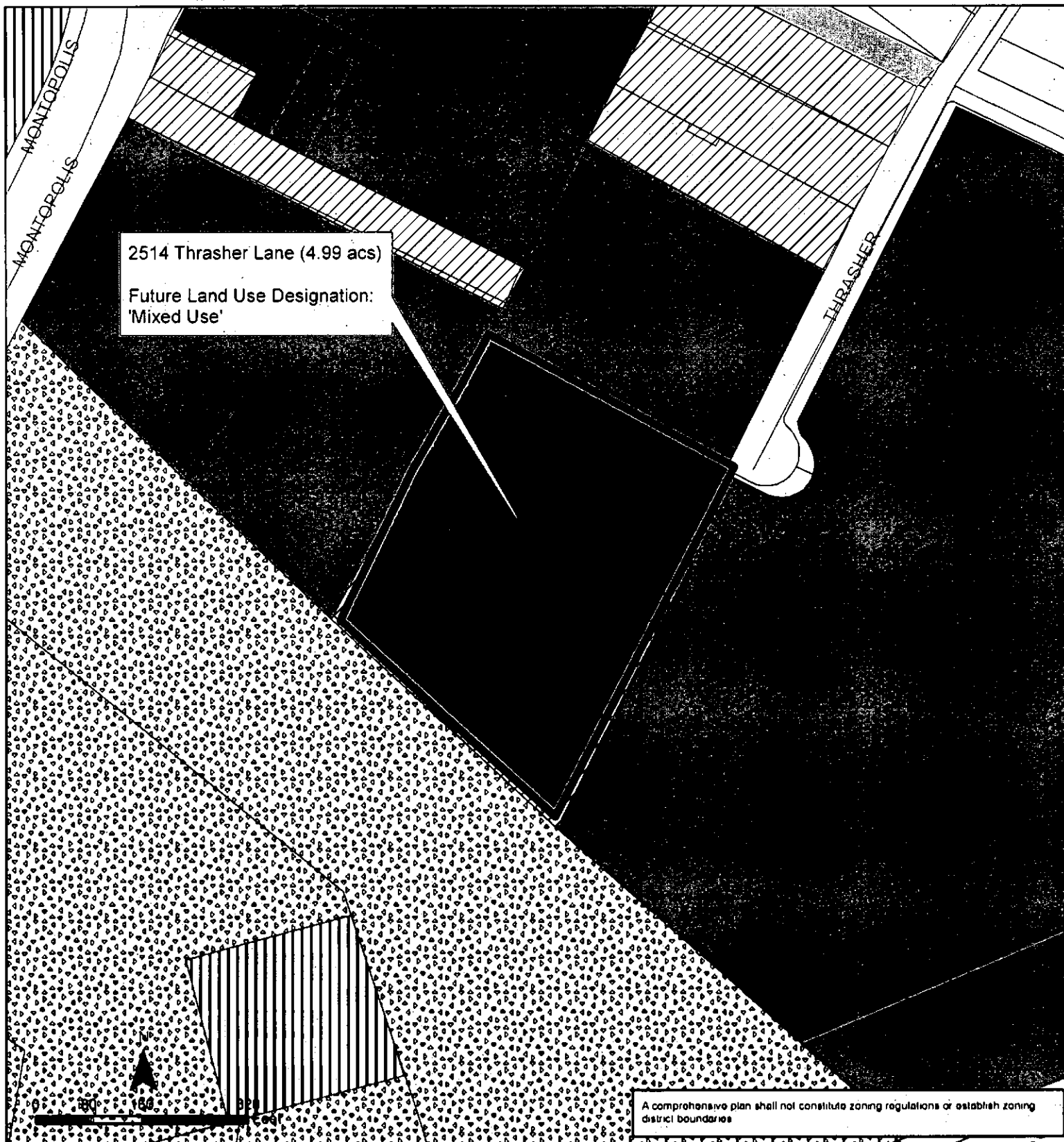


Exhibit A

Montopolis Neighborhood Planning Area Amendment NPA-2017-0005.04

This product is for informational purposes and may not have been prepared for or be suitable for legal, engineering, or surveying purposes. It does not represent an on-the-ground survey and represents only the approximate relative location of property boundaries.

This product has been produced by the Planning and Development Review for the sole purpose of geographic reference. No warranty is made by the City of Austin regarding specific accuracy or completeness.

Exhibit A

Future Land Use

| | | | |
|--|------------------------------|--|---------------------------|
| | Subject Property | | Major Planned Development |
| | Single-Family | | Industry |
| | Higher-Density Single-Family | | Civic |
| | Commercial | | Transportation |
| | Mixed Use | | Utilities |
| | Specific Regulating District | | |