







0 150 300 600 900 Feet

**W.W. S.E.R. Name: Rolling Hills West Sewer LLC**

**W.W. S.E.R. Number: 4125**

Utility Development Services Plotted 03/06/2018

**DRAFT**

-  Subject Tract
-  100-yr FEMA Floodplain
-  Full-Purpose City Limit
-  2-Mile ETJ
-  West Lake Hills City Limits
-  West Lake Hills ETJ

This product is for informational purposes and may not have been prepared for or be suitable for legal, engineering, or surveying purposes. It does not represent an on-the-ground survey and represents only the approximate relative location of the property boundaries. This product has been produced by the City of Austin for the sole purpose of geographic reference. No warranty is made by the City of Austin regarding specific accuracy or completeness.