






0 500 1,000 2,000 3,000 Feet

-  Subject Tract
-  Goodnight Ranch Phase One
-  100-yr FEMA Floodplain
-  Full-Purpose City Limit
-  2-Mile ETJ

W. S.E.R. Name: Goodnight Ranch Phase Two

W. S.E.R. Number: 4128

Utility Development Services Plotted 04/13/2018

DRAFT

This product is for informational purposes and may not have been prepared for or be suitable for legal, engineering, or surveying purposes. It does not represent an on-the-ground survey and represents only the approximate relative location of the property boundaries. This product has been produced by the City of Austin for the sole purpose of geographic reference. No warranty is made by the City of Austin regarding specific accuracy or completeness.