



**Neighborhood Plan - Conduct and Consider
CITY OF AUSTIN
RECOMMENDATION FOR COUNCIL ACTION**

AGENDA ITEM NO.: Z-1
AGENDA DATE: Thu 09/02/2004
PAGE: 1 of 2

SUBJECT: Conduct a public hearing and approve an ordinance amending Ordinance No. 020523-30, which adopted the North Loop Neighborhood Plan as an element of the Austin Tomorrow Comprehensive Plan, to change the Future Land Use Map from single-family residential to commercial-mixed use for property located at 0 (south 75 feet of lots 9, 10, & 11 and the north 75 feet of lots 12, 13 & 14, Block 1, Smith and Abrahamson Subdivision, Travis County, Texas). 100, 102 and 104 E. 51st Street.

AMOUNT & SOURCE OF FUNDING: N/A

FISCAL NOTE: There is no unanticipated fiscal impact. A fiscal note is not required.

REQUESTING Neighborhood Planning **DIRECTOR'S**
DEPARTMENT:and Zoning **AUTHORIZATION:** Alice Glasco

FOR MORE INFORMATION CONTACT: Kathleen Welder, 974-2856

PRIOR COUNCIL ACTION: N/A

BOARD AND COMMISSION ACTION: Planning Commission made no recommendation.

DEPARTMENT COMMENTS:

Council adopted the North Loop Neighborhood Plan and rezonings on May 23, 2002. The boundaries of the North Neighborhood Planning Area are Koenig Lane on the north, IH 35 on the east, Lamar Boulevard on the west, and 45th Street, Red River Street, and 51st Street on the south. The Neighborhood Plan was adopted on May 23, 2002.

The subject tract is located midblock on the north side of E. 51st St., between a State-owned cemetery on the west side and single-family homes facing Avenue F on the east side. It is comprised of four unequal lots measuring approximately .95 acres total. The front portion is occupied by two duplexes and a single-family home, while the rear portion is undeveloped. The tract's total dimensions are 150 feet x 200 feet (150 ft. dimension fronts on E. 51st St.). The Hyde Park Neighborhood Planning Area lies directly across the street, on the south side of E. 51st St.

The property owner proposes to develop the front portion with a neighborhood restaurant and office space and the rear portion with eight-to-ten apartment units.

The North Loop Neighborhood Planning Contact Team submitted a plan amendment application "out-of cycle" for the E. 51st St. property on January 23, 2004. NPZD organized



**Neighborhood Plan - Conduct and Consider
CITY OF AUSTIN
RECOMMENDATION FOR COUNCIL ACTION**

AGENDA ITEM NO.: Z-1
AGENDA DATE: Thu 09/02/2004
PAGE: 2 of 2

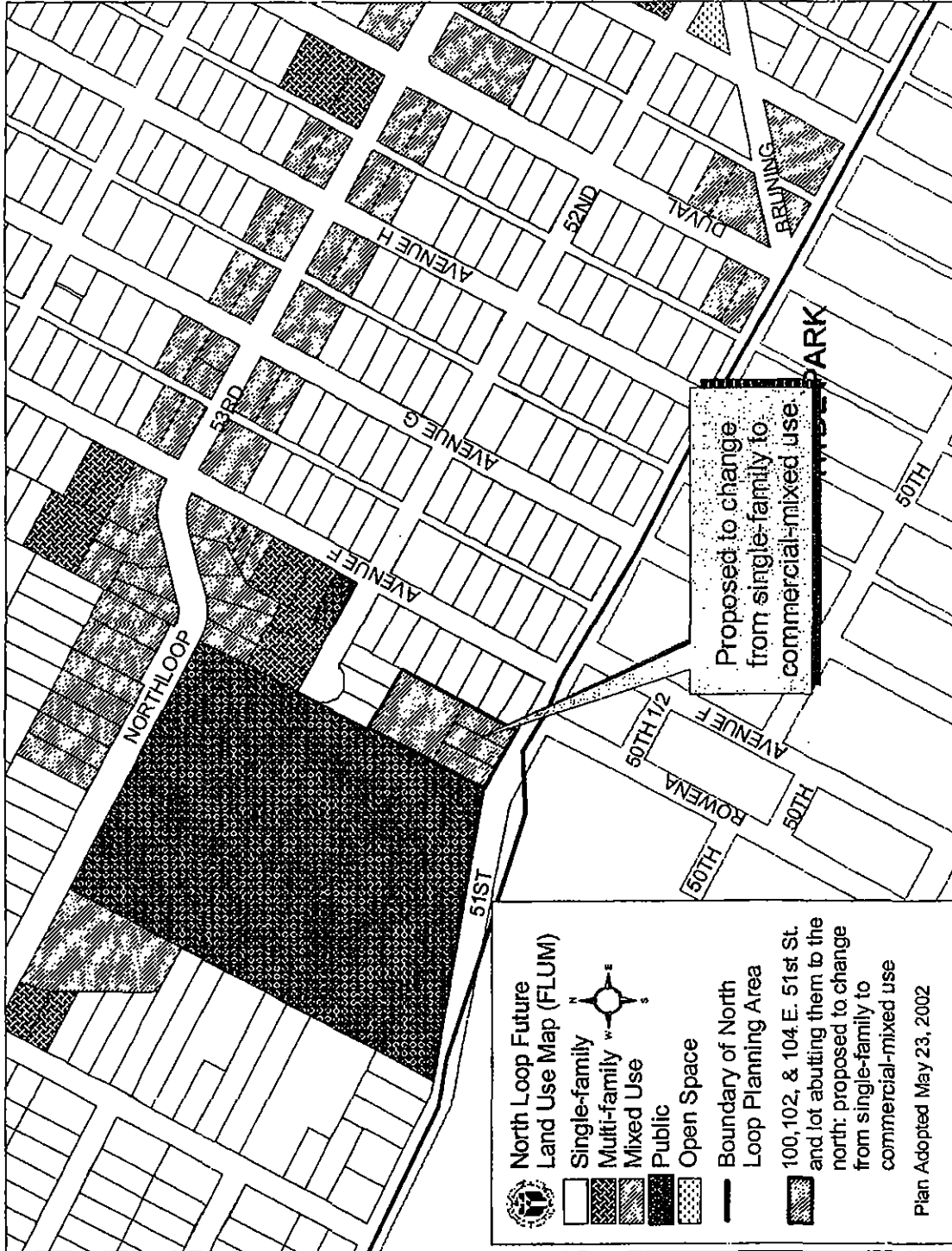
an official meeting on March 23, 2004 to bring identified stakeholders together to discuss the plan amendment application.

Staff recommends denial of the applicant's request; staff's alternate recommendation is a change in the land use designation to higher-density single-family residential. The purpose of the higher density single-family land use category is to encourage a mixture of moderate intensity residential uses, including townhomes and condominiums, on residential corridors. Higher density single-family is applied where it can appropriately manage development on major corridors that are primarily residential in nature. It is also applied where it provides a buffer at the edge of low-density residential areas. Because the subject tract is on E. 51st St., a two-lane arterial that is residential in nature, and because the tract sits between a single-family neighborhood on one side and a cemetery, a Texas Parks and Wildlife Property, and the University of Texas intramural fields on the other, higher density single-family is an appropriate land use.

The North Loop Neighborhood Contact Team conditionally supports the plan amendment. They believe it supports the growth pattern envisioned and established in their Neighborhood Plan: *"The North Loop Neighborhood Planning Area of the future is a vibrant mixed use neighborhood, where commercial and residential uses are combined, and designed in a way that creates an interesting streetscape and built environment. Compatibility is important, but so is uniqueness and a[n] eclectic character."*

Planning Commission voted on two motions and agreed by consensus to submit no recommendation to City Council. The first was a motion to recommend an amendment from single-family to higher density single-family and resulted in a 4-3 vote. The second motion recommended a change to commercial mixed-use and resulted in a 3-4 vote.

EXHIBIT A



Plan Amendment: NPA-04-0011.01
 Location: 100-104 E. 51st St.
 North Loop Planning Area
 Proposal: Change FLUM designation from single-family to commercial mixed-use
 PC Hearing Date: May 11, 2004

EXHIBIT B

MEETING SUMMARY

Approved by PC May 25, 2004

CITY PLANNING COMMISSION

May 11, 2004

One Texas Center

505 Barton Springs Road

Conference Room 325

CALL TO ORDER – 6:00 P.M. *COMMENCE 6:06PM; ADJOURN 10:28PM*

____ Maggie Armstrong, Secretary

ABSENT ____ Jeromc Newton

____ John-Michael Cortez

____ Chris Riley, Chair

____ Cid Galindo

____ Niyanta Spelman, Vice Chair

ABSENT ____ Cynthia Medlin, Asst. Secretary

____ Dave Sullivan, Parliamentarian

____ Matthew Moore

A. REGULAR AGENDA

EXECUTIVE SESSION (No public discussion)

The Planning Commission will announce it will go into Executive Session, if necessary, pursuant to Chapter 551 of the Texas Government Code, to receive advice from Legal Counsel on matters specifically listed on this agenda. The Planning Commission may also announce it will go into Executive Session, if necessary, to receive advice from Legal Counsel regarding any other item on this agenda.

Private Consultation with Attorney -- Section 551.071

NO EXECUTIVE SESSION

CITIZEN COMMUNICATION:

1. The first four (4) speakers signed up to speak will each be allowed a three-minute allotment to address their concerns regarding items *not* posted on the agenda.

NO SPEAKERS

APPROVAL OF MINUTES

2. Approval of minutes from April 27, 2004.

MOTION: APPROVE BY CONSENT

VOTE: 7-0 (NS-1st, DS-2nd; CM, JN- ABSENT)

DISCUSSION AND ACTION

Facilitator: Katie Larsen, 974-6413

katie.larsen@ci.austin.tx.us

- 3. Neighborhood Plan Amendment:** **NPA-04-0011.01 - E. 51st Street-North Loop Plan Amendment**
- Location: 100-104 & 0 E. 51st Street, Waller Creek Watershed, North Loop Planning Area NPA
- Owner/Applicant: Applicant: North Loop Neighborhood Planning Contact Team;
Owner: Eileen Merritt, Inc.
- Agent: Mike Rhodes, Eileen Merritt, Inc. and Don Smith, Northfield Design Associates, PLLC
- Request: Change the North Loop Future Land Use Map designation from single-family residential to commercial-mixed use.
- Staff Rec.: **NOT RECOMMENDED (Alternate Staff Recommendation: Higher density single-family)**
- Staff: Kathleen Welder, 974-2856, kathleen.welder@ci.austin.tx.us
Neighborhood Planning and Zoning Department

SEE ITEM 3 FOR DISCUSSION, MOTION AND VOTE

- 4. Zoning:** **C14-04-0015 - 51st Street Mixed Use**
- Location: 100-104 and 0 E. 51st Street, Waller Creek Watershed, North Loop Planning Area NPA
- Owner/Applicant: Eileen Merritt, Inc.
- Agent: Mike Rhodes, Eileen Merritt, Inc. and Don Smith, Northfield Design Associates, PLLC
- Request: SF-3 to LR-MU-CO-NP
- Staff Rec.: **Staff's alternate recommendation is SF-5-NP**
- Staff: Glenn Rhoades, 974-2775, glenn.rhoades@ci.austin.tx.us
Neighborhood Planning and Zoning Department

Kathleen Welder presented the staff recommendation.

Ms. Welder thought lots probably illegally subdivided. Commissioner Sullivan asked if the property would have to be legally subdivided before submitting a site plan. Ms. Welder said yes. Ms. Welder said the owner has already submitted a subdivision for the property.

Glenn Rhoades presented the zoning staff recommendation.

PUBLIC HEARING

FOR

Don Smith, principal of Northfield Associates, said he could wear several hats as a neighborhood resident, neighborhood plan team member, and proponent of curbing sprawl. The property is located next to a cemetery, and across the cemetery is a Parks and Wildlife center. The project will be designed according to Neighborhood Mixed Use Building requirements. The mixed-use project would be the highest and best use. The property benefits from superior street visibility, and the project is a textbook example of what the neighborhood plan asked for. It also will provide a transition from the housing to the cemetery, intramural fields and office buildings. The proposed zoning would trigger stormwater controls that SF-3 would not require. In addition, the

zoning would bring in additional property tax revenue. He pointed out that the Smart Growth matrix granted many points for "trailblazer" developments, such as the one proposed for this site. So, there is a developer willing and able to do this type of project, despite the risk, and the success of this development would encourage others to build similar projects. His client is willing to agree to conditions, such as prohibiting certain uses. The client will install a sidewalk as requested in the neighborhood plan. He is willing to work with the neighborhood. The property was not rezoned during the neighborhood planning process because staff said that spot zoning would not be done.

Commissioner Sullivan asked Mr. Smith about the underutilized small office buildings along North Loop Blvd. Mr. Smith said that there is not that much vacant land, and most of the buildings are owned outright so there is no incentive to demolish the buildings and take on the debt to create a new building.

Commissioner Sullivan asked Mr. Smith what restaurant is planned for the site. Mr. Smith said something like New World Deli is envisioned for the site.

Commissioner Galindo asked why he thinks it is the case that access would improve if the site is redeveloped. Mr. Smith said that currently there is a broad curb cut that stretches along most of the property. Cars park along that curb cut. Redevelopment of the site would reduce the curb cut to a driveway that will organize exiting traffic.

Commissioner Galindo expressed his concern about all the traffic along East 51st. Mr. Smith acknowledged that 51st is a busy street, Mr. Smith said that if the property is developed as SF-3, the exit would be in the middle of the lot which would be less desirable than having the exit at the end of the lot near the cemetery.

Matt Hollon, vice president of Morningside Ridgetop Neighborhood Association and member of North Loop Neighborhood Planning Team. The traffic on East 51st separates the single-family. The traffic will continue to increase along the road because of the Triangle and Mueller redevelopment. Some have expressed concern about the additional "cut-through" traffic, but not sure it makes sense to call traffic on an arterial as "cut-through." There was not a 51st Street corridor plan in the neighborhood plan, but this should not prevent us from taking this opportunity. The applicant will provide housing, retail and construct a sidewalk.

Mr. Hollon responded to Commissioner Riley's concern about the process the neighborhood plan team followed to make decisions about the proposed project. He said that the team meets quarterly, and first met in August of 2003. They had a meeting in December, and later had meetings after sending out correct notification. At the March 23, 2003 meeting, the Team did vote, and re-affirmed the vote with a vote of 13 to 1 to support the project. Mr. Hollon said that as a result of that experience, by-laws changed to allow the neighborhood team to either 1) tell the applicant the neighborhood association would not submit the application or 2) submit the application on applicant's behalf, but decide on whether or not to support it at a later meeting.

Commissioner Riley asked how someone can join the North Loop Neighborhood Plan Team. Mr. Hollon said that those who attend the meetings 3 out of the four during the year can become voting members. Commissioner Spelman asked how many members are on the Team.

Commissioner Cortez said if the property is rezoned, it would be spot zoning. Mr. Hollon said that he researched spot zoning, and said that it does not apply in this case. The proposed rezoning fits within the neighborhood per the plan. Mr. Hollon said that he is confused as to why staff says LR is incompatible with single-family because the purpose statement of LR, Neighborhood Retail, says it is intended to provide services adjacent to and compatible with neighborhood.

Bill Yoder, former Chair of the North Loop neighborhood planning team, explained that the team met several times to vote. At the end of the March 2004 meeting, after two hours of focused discussion, still decided to support the zoning. The bylaws of the North Loop Team are on record at the City.

Kirsten Bartel, lives on Evans Avenue, and is a member of Neighborhood Planning Team and Northfield Neighborhood Association. They have been carless for several months. They bicycle to grocery store and other stores. The mixed-use zoning will make the neighborhood pedestrian and accessible. She has heard about traffic, and the concern about speeding. She says people speed because they can, because we provide wide pavement.

Patrick Goetz, said that one of the reasons they supported the project was to slow down traffic by creating a pedestrian generator. He does have concerns about process, but concerns about pressuring people to sign petition against zoning. The Team did listen to the arguments against, but they did not make sense. One person would say that it's a corporation trying to make money, and another would conflict with that and say there is already vacant commercial space in the area.

Commissioner Moore asked why zoning cannot be for a project. Marty Terry, Assistant City Attorney, said that zoning is for land uses, not for a specific project. The way you get there, she said, to get specific requirements, is to prohibit certain uses or impose conditions through conditional overlay or private restrictive covenant.

Jay Reddy, president of the Northfield Neighborhood Association, said that the neighborhood association voted 30-4 in favor of the rezoning request. The association sends about 1400 newsletters out informing owners of association meetings.

FOR- NOT SPEAKING

Ashley Montague- donated time to Bill Yoder

Jan Seward- donated time to Matt Hollon

Henry Stone- donated time to Matt Hollon

Laura Stone- donated time to Don Smith

Laura Smith

Richard Smith

Kris Schludermann

David Papas

AGAINST

Maya Gamble, owns house and lives on Avenue F (immediately adjacent to subject site), said she has five main arguments against the proposed zoning change. First, the overwhelming majority are opposed to the proposed rezoning. She did not browbeat or mention McDonalds to

gather signatures as a previous speaker suggested. Through her efforts and those of other neighbors, 24 of the 28 adjacent property owners signed against the zoning change. Three of the four that are missing are out-of-state that have not been contacted. The 43% is deceiving because 24 of the 28 owners have signed against it. Second, the existing zoning is appropriate. There is plenty of vacant commercial property within the area. And there are plans for more commercial development in the area, including the Triangle. Thirdly, the site is off to the side, and not that accessible. Building large residences would not be compatible with the smaller adjacent homes. Fourthly, the zoning would be spot zoning. The Team vote should be discounted due to lack of involvement or notification of affected property owners. She did attend the December meeting, but there was a sense she was not being listened to. The future land use map says the appropriate use is single-family. Lastly, it would be extremely unfair to the adjacent property owners to change the zoning. The owners would not have paid what they did or selected the home if knew commercial development would go on to that property. The owner knowingly bought property with SF-3 zoning. There is no hardship in this case. The property does fall at the base of the hill and on a curve, so a residential use would generate less traffic. Also, pedestrians would not be able to safely cross.

Commissioner Sullivan asked about her opposition to SF-5. Ms. Gamble explained that SF-5 would permit nicer projects like condominiums, but also have to look at what the zoning would allow, and that includes large duplexes.

Commissioner Armstrong asked about the revised duplex ordinance.

Ms. Gamble, responding to Commissioner Moore's question, said that her main concern is that there would be a restaurant literally in her backyard. She does not want spillover parking, trespassing from pedestrians, people smoking or drinking behind or in front of her house. She has a young child that she does not want to have him exposed to second hand smoke. The parking and the traffic would directly affect her.

Kathleen Welder clarified that liquor sales would not be permitted in the limited restaurant use. In addition, a patio with a table would be considered usable space, and so not permitted within the 25 foot setback.

Tina Dacus, owns house at 5101 Avenue F, said she had serious reservations about buying a house on the corner of a busy arterial, but she decided to purchase the property because of the surrounding single-family uses. Traffic on the weekends is not as busy. She was assured with the approval of the neighborhood plan that the property would remain SF-3. The owner knew the constraints of the property, and should have made plans if the zoning is not approved. She is not making improvements because of her concern about the proposed commercial development. Her property has been falling in value, and a mixed-use project might affect the value more. She is concerned about overflow parking, traffic and the value of her property.

Bruce Nadig said that there is vacant commercial and office space, and the Triangle development is struggling to find retail tenants. The Hyde Park commercial area has been present since 1927. In contrast, this property has not been commercial. Duval and 43rd St are straight and clear with good line of sight, but that is not the case for 51st Street. Pedestrians can easily move around at Hyde Park, but not that easily on subject site. Pedestrians should not be used as traffic calming

devices. He does not understand why staff is recommending SF-5 since no one has requested it. The question tonight is whether it should be SF-3 or commercial. The owner is showing what they can do, not what they will do.

David Hoffman, showed photos of traffic on Sunday versus traffic at rush hour during the week. The area in front of the property is an accident prone area. When the traffic flow is interrupted, some people use the alleys. He rarely drives, and that is why they chose the neighborhood. The Triangle is walkable from their neighborhood. There does not seem to be a compelling reason to spot zone because of the proximity of the commercial development.

Lisa Hoffman, member of North Loop NPT, member of Hyde Park neighborhood association, and resident of 5102 Avenue G. They oppose the request for the following reasons: 1) They support the future land use map designation of SF-3, 2) the plan amendment process was one-sided- the opposition was not allowed to present a case against, so the North Loop Team vote should be discounted. The owner hired the Vice Chair of the North Loop team. The vice chair presented the plan to the Team, and though he recused himself, his influence is undeniable. 3) They have a personal stake in this rezoning request because of the impact on their residence. They have everything they need within walking distance or on a bus route.

Ryan Clinton, resident at 504 Martin Avenue, said he has three concerns. First, there is an unfairness of allowing a developer to purchase a SF-3 property in an SF-3 neighborhood and request commercial zoning. It is also unfair to place the burden of commercial development in a neighborhood. Secondly, the location of the commercial development is inappropriate. Despite its high traffic it is a small residential road. It is unsafe in the area because of the traffic. Thirdly, the scale is inappropriate. Mike is known for building in one size, supersize. He regrets speaking against the project because the applicant is his neighbor.

Commissioner Sullivan pointed out that Mr. Clinton lives 5 blocks away from the property, and asked why it is salient to him. Mr. Clinton said that his reasons were stated earlier. Commissioner Moore asked about his concerns about decreased property value. Mr. Clinton said that when people are buying a house in Hyde Park they are looking for character and feel. When that feel is gone, the houses are not attractive. They buy it for character and feel, not because it makes economic sense.

Chris Gamble, adjacent to subject property, is opposed to the rezoning request. There is no additional commercial property needed in this neighborhood. Second, the project would exacerbate existing parking and traffic problems, and raise concerns about those passing through. Thirdly, he said that he does have anecdotal evidence that the properties next to the commercial development are in disrepair and have lower values.

Jason Burch, owns the Flightpath Coffeehouse and also lives at 52nd and Duval. He is concerned about traffic because people take East 51st Street. He knows that people do not like to live next to commercial development. No one wanted to purchase the house next to his coffeehouse, so it became a rental property. Students live there. He added that he knows everyone on the right side of the room on a first name basis. He knows they want to create a neighborhood with mixed-use. The owner is blinded by his own vision- the project is not right for this site. His property is on the corner, unlike the subject property. The stop sign helps slow down traffic in front of his store,

but there is not a similar traffic calming device for the subject property. Residential properties close to commercial are rental.

Julian Henry said that character and traffic are his main concerns. The residences near existing commercial know it exists. In this case, those that have SF-3 zoning behind them now have

Andrew Homer said he is concerned about traffic. He participated in the Hyde Park NPT. Mr. Rhodes, the developer, proposed several superduplexes in his subdivision. There is no reservoir of goodwill for Mike Rhodes, and that explains why those who live several blocks away are speaking against the rezoning request. Lastly, he bought the property on a speculative basis, that takes adjacent homeowners by surprise.

Commissioner Galindo asked if Mr. Rhodes has built commercial buildings. Mr. Homer said that he cannot speak to commercial, but for the residential development he has done, it is out of scale.

Commissioner Galindo pointed out that the current SF-3 zoning would permit large duplex units, so how would that be better than the commercial development.

Justin Duval said he bought his residential property to be near Hyde Park. His main concerns are that the appeal of the neighborhood would go away with the commercial development and that the development on the site could be something other than what is currently proposed.

Stanley Kozinsky, Chairman of the Hyde Park Neighborhood Association Development Committee, said that association voted to approve the SF-5 zoning. He is concerned about the potential of the zoning to recreate Koenig Lane, where a precedent was set to begin rezoning the area along the roadway to commercial. Mr. Kozinsky said that there is a benefit to having regular users of the driveway, like residents of a townhouse development because they know where to turn, whereas customers may not be familiar with vehicle entrance.

Alex Kapiwoda, 5101 Martin Avenue, lives across the street from Mr. Rhodes large house. There was a vacant lot. He said that they cannot believe what Mr. Rhodes says, because of his experience with the house that he built across from his house. There is no reason to transition between dead people and people living in homes.

AGAINST- DID NOT SPEAK

Randal Bansford- donated time to Maya Gamble
Shirley Mount
Geoff Mount
Lori Jagisch
Monica Scott
Katy Trosper
David Campbell

REBUTTAL

Don Smith, representative of Northfield Design Associates, said that he was not asked to trade-up his goodwill to assist Mr. Rhodes. He actually marketed his mixed-use project idea to Mr. Rhodes. He wanted to make sure it was clear which direction that went. Mr. Smith reiterated that

the existing buildings in the area are not going to be redeveloped because they are cash cows. And just because there is space available that does not mean it is appropriate space. He stressed that the proposed project is what is desired in the neighborhood plan. He read an email from Kathleen Welder, City staff, which states that the proposed project traffic impact would be 1,000 trips, an overestimate.

Commissioner Riley asked Mr. Smith to respond to neighborhood concerns about proposing commercial development in a neighborhood. Mr. Smith said that he sees it as a property that is not located within a neighborhood, but rather on the edge, adjacent to large tracts of essentially vacant land owned by governmental entities.

MOTION: CLOSE PUBLIC HEARING

VOTE: 7-0 (DS-1st, NS-2nd; CM, JN- ABSENT)

COMMISSION DISCUSSION

Commissioner Sullivan suggested restrictions on driveway access, and right-in and right-out requirements. Mr. Glenn Rhoades, city staff, said that would probably have to go into a restrictive covenant. Commissioner Sullivan asked if 30 feet was the magic number to prevent stilt parking. Staff responded they did not know.

Commissioner Spelman asked about the back vacant lot. Mr. Rhoades said that selling the front lots would leave the back lot without frontage or dedicated access which would not be permitted under the subdivision requirements.

Commissioner Riley asked whether the Flightpath Coffeehouse complies with current compatibility standards. Mr. Rhoades said probably not. Commissioner Riley read the compatibility standards that would apply to the site, and then asked Mr. Hollon about proposed conditional overlays for the property addressing compatibility. Mr. Hollon explained the current overlay conditions the applicant would agree with.

Commissioner Riley asked what assurances are in place that the development would not negatively impact neighborhood. Mr. Hollon said that a restaurant would have an impact on overflow parking, but so would five duplexes located on the site. He said it comes down to a philosophical difference of either wanting an urban mixed-use environment, or a residential environment.

Commissioner Galindo said 5 duplexes with 2 units each with 3 bedrooms each could be built on the site with the existing SF-3 zoning. Mr. Rhoades, NPZ staff, said it is possible.

Commissioner Sullivan suggested a vegetative buffer, and Mr. Rhoades said that could be done.

Commissioner Cortz made a motion: Approve staff recommendation, with additional conditions: 1) additional 10 foot setback on the east side and the north side, 2) height restriction of 30 feet and 3) 3 bedrooms per unit if built as duplex. He said that economic conditions should not influence zoning decisions because market conditions can change, but the land use is around for much longer. It does disappoint him that the property is inconvenient, and the plan did not call

out for commercial at this site. No matter what happens traffic will get worse. East 51st Street is between the largest highway and the largest employer in the City.

Commissioner Sullivan seconded the motion. He said that though he supports the vision of mixed-use, this is not the right location to do it. He said that there has to be buy-in from the neighbors. The people adjacent to commercial chose to live next to commercial, but in this case commercial would be added after people have chosen their place of residence.

Commissioner Spelman said that the petition is at 43%, and that is significant. She recognizes that some people want SF-3, but she cannot support that because SF-5 could provide the better development. As Commissioner Galindo pointed out, under SF-3, 5 duplexes with 30 bedrooms could be built on the site currently. A townhome development would be the best for the site. The site needs to be developed.

Commissioner Armstrong said she would support the motion. She likes the project, but thinks it is the wrong location. Need to respect property owners immediately adjacent to the property.

Commissioner Galindo said he would oppose the motion. His perception is that the property is on the edge of a wonderful neighborhood. He does not think the project would affect the feel of the neighborhood. He is a person that prefers an urban neighborhood where he can walk to commercial. And even with SF-5 zoning, there will be 30 bedrooms permitted on the site, and he thinks that would have negative impact more than the proposed commercial development.

Commissioner Moore said he cannot support the motion. He pointed out the problems with sprawl and how that problem needs to be addressed, and this project is a good start to changing development.

Commissioner Spelman said that the planning principles are not clear cut in this case. Commissioner Moore said that he is concerned that the Commission would be sending a message that mixed-use projects would not be approved. Commissioner Sullivan countered and said that this is already a mixed-use neighborhood, so this should not be considered a referendum on who supports mixed-use and does not support mixed-use.

Commissioner Riley said it is a struggle, because he enjoys living in a mixed-use neighborhood. He thinks there is a possibility that the value could be enhanced by a good mixed-use development. He pointed out that the North Loop Neighborhood Plan stands out as the neighborhood plan that is notable in its emphasis on creating a mixed-use neighborhood. The overall gist of the plan is that the neighborhood wanted to see one's daily needs met by foot. He thinks about the all the work of the neighborhood plan team, so out of respect for those involved, he will not support the motion.

MOTION: APPROVE STAFF RECOMMENDATION WITH THREE ADDITIONAL CONDITIONS: 1) additional 10 foot setback on the east side and the north side, 2) height restriction of 30 feet and 3) 3 bedrooms per unit if built as duplex.

VOTE: 4-3 (JC-1st, DS-2nd; NS, MA, JC, DS- FOR; CR, MM, CG- AGAINST; CM, JN- ABSENT)

MOTION FAILED.

Commissioner Armstrong pointed out that the applicant proposes 10 units, that could have 30 bedrooms, in addition to commercial, so she cannot see the argument against SF zoning that would allow duplexes with 30 bedrooms.

Commissioner Cortez said that there needs to be respect for the deliberative neighborhood planning process. He thinks it's a great project, wrong location.

Commissioner Spelman said that perhaps something went wrong with the process as evidenced with the valid petition. Commissioner Sullivan said that he has lived in dense urban environment and likes it, but his concern is that this is bringing commercial into an area that did not expect it. His decision on this request is shaded by the applicant's previous development projects. Commissioner Riley said that the applicant's 25 foot vegetative setback could be a better setback than what would be permitted under the SF zoning. There is an opportunity to discuss the case in terms of how the commercial development could be better than the existing zoning.

MOTION: APPROVE APPLICANT'S REQUEST

VOTE: 3-4 (CG-1st, MM-2nd)

MOTION FAILED.

FORWARDED TO COUNCIL WITH NO RECOMMENDATION

**5. Final without
Preliminary:**

C8-03-0145 - Motloch Corner Subdivision

Location: Grove Avenue @ E. Northloop Blvd., Williamson Creek Watershed, Brentwood NPA
Owner/Applicant: Anita K. Motloch
Agent: Jim Bennett
Request: The applicant requests approval of a resubdivision which seeks to combine a portion of one lot into two lots.
Staff Rec.: **RECOMMENDED**
Staff: Don Perryman, 974-2786, don.perryman@ci.austin.tx.us
Watershed Protection & Development Review Dept.

MOTION: POSTPONE TO MAY 25, 2004 BY CONSENT

VOTE: 7-0 (NS-1st, DS-2nd; CM, JN- ABSENT)

- 6. Final without Preliminary: C8-04-0056.0A - Teddy Place**
 Location: Maxwell Ln, Carson Creek Watershed, Montopolis NPA
 Owner/Applicant: Marbella Corporation (Mitchell & Jan Davis)
 Agent: McDill Engineering (Tom McDill)
 Request: Approval of the Teddy Place Final without Preliminary composed of 3 lots on .417 acres.
 Staff Rec.: **Disapproval**
 Staff: David Wahlgren, 974-6455, david.wahlgren@ci.austin.tx.us
 Watershed Protection & Development Review Dept.

MOTION: DISAPPROVE BY CONSENT
VOTE: 7-0 (NS-1st, DS-2nd; CM, JN- ABSENT)

- 7. Final without Preliminary: C8-04-0057.0A - Bell-Thomas Subdivision: Resubdivision of Lot 7, G.L. Robertson's Subdivision of Outlot 55, Division B**
 Location: 1004-1006 Juniper St., Waller Creek Watershed, Central East Austin NPA
 Owner/Applicant: C.O.A. - Neighborhood Housing Department (Sandra Harkins)
 Agent: Martinez, Wright & Mendez (Owen Harrod)
 Request: Approval of the Bell-Thomas Subdivision: Resubdivision of Lot 7, G.L. Robertson's Subdivision of Outlot 55, Division B composed of 2 lots on .28 acres.
 Staff Rec.: **Disapproval**
 Staff: Joe Arriaga, 974-3425, joe.arriaga@ci.austin.tx.us
 Watershed Protection & Development Review Dept.

MOTION: DISAPPROVE BY CONSENT
VOTE: 7-0 (NS-1st, DS-2nd; CM, JN- ABSENT)

- 8. Portion of Street Vacation: 8031-0403 - Parking for Metz Recreation Center**
 Location: 600 Block of Pedernales Street, Holly NPA NPA
 Owner/Applicant: City of Austin
 Agent: Norman Mattson
 Request: Vacate a portion of Pedernales Street
 Staff Rec.: **RECOMMENDED**
 Staff: Chris Muraida, 974-7191, chris.muraida@ci.austin.tx.us
 Andy Halm, 974-7185, andy.halm@ci.austin.tx.us
 Public Works Real Estate Services

MOTION: DISAPPROVE BY CONSENT
VOTE: 7-0 (NS-1st, DS-2nd; CM, JN- ABSENT)

B. OTHER BUSINESS

ITEMS FROM THE COMMISSION

Consider Initiating Zoning for 515 Pedernales Street

Commissioner Riley noted that initiating the case is not an indication that the Commission is in favor of the rezoning at this time. By initiating zoning all affected parties will notified and be given the opportunity to present their case, and the Commission will consider the merits of the request.

MOTION: Initiate zoning case, and have Comprehensive Committee review the case.

VOTE: 7-0 (NS-1st, DS-2nd; CM, JN- ABSENT)

Report from the Committee Chairs

None

Periodic Reports from Zoning and Platting Commission

None

EXHIBIT C

North Loop Neighborhood Planning Team



December 15, 2003

Lydia Ortiz, Chair
Planning Commission
City of Austin
One Texas Center
721 Barton Springs Road
Austin, TX 78704

Dear Ms. Ortiz and Members of the Planning Commission:

At our North Loop Neighborhood Planning Team (NLNPT) meeting on December 9th, 2003, the 12 team members in attendance¹ and 2 members voting by letter **unanimously endorsed** the request from Mr. Mike Rhodes (Construction Development Group) and Mr. Don Smith (Northfield Design Associates, PLLC) to change the zoning from SF-3 to LR-MU-NP for lots at 100, 102, and 104 E. 51st Street plus the square lot in back of these lots to the north. This endorsement also supports a future land use map plan amendment in the North Loop Neighborhood Plan for these affected properties for the same zoning change.

The applicants have declared in writing that they will restrict the following 18 uses within the LR zoning category:

- | | |
|--------------------------------------|---|
| 1. Bed & Breakfast | 11. Day Care Services (Commercial) |
| 2. Consumer Convenience Services | 12. Family Home |
| 3. Consumer Repair Services | 13. Group Homes |
| 4. Financial Services | 14. Guidance Services |
| 5. Funeral Services | 15. Local Utility Services |
| 6. Medical Offices | 16. Public and Private, Primary and Secondary Schools |
| 7. Off-Site Accessory Parking | 17. Religious Assembly |
| 8. Pet services | 18. Telecommunication Tower |
| 9. Service Stations | |
| 10. Communication Service Facilities | |

Mr. Smith told the NLNPT that he expected no variances would be requested as part of this development. This would mean that a 25-foot compatibility setback would be

¹ NLNPT Member Don Smith was in attendance but recused himself as a participant in the proposed project.

required along the north and east boundaries of the subject property with adjacent SF-3 (single family) residential properties.

This decision followed an initial presentation by Mr. Smith and Mr. Rhodes at our August 27th, 2003 NLNPT meeting. The matter was also presented to all NLNPT members (and the larger community) via email prior to the meeting. This system—presentation at one meeting, discussion between and among members, and consideration for approval at the subsequent meeting—helps enable our group to comment on proposed changes to our Neighborhood Plan. The project was also presented before the Northfield Neighborhood Association at two separate meetings with no objections from those present.

The Planning Team supported the proposed zoning change and mixed use project for the following reasons:

- Mixed-use developments are strongly encouraged in our North Loop Neighborhood Plan. Our vision statement states the following:

In the year 2020 the North Loop Neighborhood Planning Area will be a vibrant, friendly and livable neighborhood that is characterized by: a variety of housing and people; pedestrian orientation...; shady, tree-lined streets; a mix of land uses that complement the local neighborhood and are at a density which will support local businesses and transit; locally owned businesses that are neighborhood oriented; and parks and plazas which will act as public gathering places.

The North Loop Neighborhood Planning Area of the future is a vibrant mixed use neighborhood, where commercial and residential uses are combined, and designed in a way that creates an interesting streetscape and built environment. Compatibility is important, but so [are] uniqueness and a eclectic character (pp.10-11).

- The proposed project provides an appropriate gateway and transition from the institutional uses to the west and the single family uses to the east. Currently, the four tracts are relatively isolated from the neighborhood. They primarily face the cemetery and 51st Street as opposed to being among single-family residences.
- The proposed development will create small commercial and multifamily units appropriately scaled to the neighborhood.
- The developers will impose a restrictive covenant on the properties to ensure that the development is actually mixed use and not entirely commercial or multifamily. The key provision is as follows: maximum square footage of commercial and multifamily building space is not to exceed 65% for either type.
- The potential and most probable SF-3 configuration if the mixed-use zoning is disapproved is that of 6 duplexes. This scenario is as intensive as the LR-MU version but less beneficial to the neighborhood (and with buildings 5-feet from adjacent SF-3 properties rather than 25 feet).
- The existing single-family duplexes located on the properties use are dilapidated and unsightly, a detriment to the neighborhood. Redevelopment of the tract is welcomed under the right circumstances.

EXHIBIT D

Eileen Merritt, Inc.
4611 Bee Caves Road, Suite 200
Austin, TX 78746

April 6, 2004

City of Austin
Neighborhood Planning and Zoning Department
505 Barton Springs Road
Austin, TX 78767-8835

City of Austin Planning Commission
505 Barton Springs Road
Austin, TX 78767-8835

Re: File Number NPA-04-0011.01 (100-104 E. 51st Street)

To Whom It May Concern:

This letter is offered to you as a statement of our position, as the applicant, for the zoning change from SF-3 to LR-MU-CO-NP. Our company purchased the property in May of 2002 with the intention of redeveloping the property. Before purchasing the property we did normal due-diligence to ensure that we could profitably develop it under SF-3 zoning.

Our decision to seek mixed-use zoning resulted from three considerations: conformity with the desires and objectives of the North Loop Neighborhood Plan; site constraints that lend themselves to development under a consolidated site plan; and a belief that the requested zoning will provide for a reasonable use of the property—one that is appropriately scaled, compatible with the surrounding neighborhoods, and that will enhance the neighborhood. Through many meetings with the North Loop Neighborhood Planning Team (NLNPT) it has become apparent that members of the NLNPT agree with us.

The property is located on the north side of 51st Street in the Northfield Neighborhood. 51st Street serves as the boundary between Northfield and Hyde Park. The site is 150 feet by 275 feet, with 150 feet of frontage on 51st Street. The South 80 feet of the property contains 3 dilapidated rental structures (2 duplexes and 1 single-family home) and the remaining 195 feet is undeveloped. The State Cemetery borders the West side of the property and the remaining two sides are bordered by single-family homes and duplexes.

Under the current zoning, the property can only be redeveloped through re-platting. While there are probably other options for this type of redevelopment,

[EXHIBIT "E" IN BACKUP]



we have included our best effort in Exhibit "A". Any re-plat under the current zoning will require flag lots in order to access the undeveloped rear portion of the property. This configuration "squeezes" the improvements to the sides of the property, but will allow for up to 29,400 square feet of single-family homes and/or duplexes. While technically and economically feasible, both the NLNPT and we believe that this option will produce the least desirable result for the neighborhood and adjacent property owners.

Because of the limited amount of frontage, we feel that a zoning district that will allow for a consolidated site plan will yield a much more aesthetically pleasing development with a superior street presentation. Aside from this important benefit, we feel that one consolidated site plan will allow for several other benefits, including better and safer ingress and egress, greater setbacks from all property lines (except 51st Street), tighter controls on density, improved access for emergency vehicles, open space, and accessibility. A rough site plan for our proposal, along with a sketch of the proposed commercial building is included in Exhibit "B". While there is the potential of offsetting these benefits by potential negatives, we are willing to add protective measures that will mitigate the potential negatives. In an effort to present these issues quickly and concisely, we offer the following "bulleted" points:

Commercial Presence: This issue has been hotly debated among all interested parties. The NLNPT and we believe that this location is ideal for a small-scale neighborhood-oriented retail/office/residential mixed-use development. Many nearby residents disagree with our collective opinion that this will be a beneficial use of the property. It is impossible to conclude that one side or the other is correct, as this is largely a matter of opinion, but there are a great number of people who strongly believe that a commercial use at this location will be beneficial to and enhance the long-term livability of the neighborhood. Further, we feel that a careful reading of the neighborhood plan reveals that this proposal is entirely consistent with the objectives outlined therein.

Development Controls: We have worked hard with the NLNPT to put together a list of controls that will restrict the development and use of the property to meet the objectives and address many of the concerns that neighbors have about this zoning. A list of restricted uses and development controls has been included in the packet, and we feel that these are adequate to protect against most of the potential negatives.

Street Presentation: We and the NLNPT believe that the requested zoning will allow for the most pleasing street presentation, and that it will have a traffic calming effect on this corridor. A consolidated site plan for this property will allow for one-way ingress and egress on the sides of the property, and for a structure that presents itself to the street appropriately.

Traffic Concerns: Traffic concerns have been debated over and over again. The NLNPT and we believe that this proposal has the potential to improve traffic on 51st Street rather than exacerbate it. As opposed to accessing through the middle of the property, we want to use the eastern side of the property for ingress and the western side for egress. Placing the drives in this manner will provide the safest egress available for the site. We also believe that a commercial street presence will provide a visual stimulation that may cause drivers to slow down as they drive past this property and the avenues to the east of the property.

Setbacks and Compatibility: The requested zoning will trigger compatibility requirements for the adjacent properties and set any building 25 feet off of the nearest single-family home. Our proposed driveway positioning will increase this setback even more, providing 40-45 feet between our building(s) and these homes. An SF-3 development will necessarily result in a much closer proximity to the homes along Avenue F.

Need for Commercial: While not entirely subjective, this relates to how one perceives the neighborhood and what is desirable. Those opposed to our request claim that there is adequate and available commercial properties nearby, and that this development will not serve or benefit the nearby residents. They have presented numerous examples of available properties at one of our meetings in an effort to show that there is no demand. We feel that those examples are simply inaccurate assessments of the type of development this zoning will afford and are not located in areas that can serve pedestrians or nearby residents.

Density: Many residents have expressed concern that this proposal will allow for too much density on the site. We submit that this zoning will limit and control the density in a manner not otherwise available within the current zoning. The LR base district will only afford a Floor Area Ratio of .5, which will limit the density to 20,625 square feet. We feel that this amount of density, which is less than that currently allowed, is very reasonable for a site of this size in this location.

Environmental Controls: Even though this site is relatively small, the environmental controls of detention and water quality pond(s) that will result through the site plan process will be far superior than the lack of controls that are required under the current zoning.

Landscaping: The site plan process will also ensure that a reasonable amount of landscaping is placed on the site, and that this landscaping has the proper irrigation to be long lived. Trees will have to be included in order to meet the landscape requirements that would not otherwise have to be planted.

Parking: Without a doubt, this issue has raised legitimate concerns over how parking will be controlled and managed on the site. Neighbors are very

concerned over the effects of spill over parking, and so are we. While our plan is conceptual, we feel that with a retail space of less than 5,000 square feet, we can easily meet the 1:275 square foot parking ratio requirement, without taking the allowable 20% reduction for the urban core. While it is impossible to say with certainty that there will never be spillover effects, our goal of meeting this requirement should go a long way toward reducing the likelihood of it.

In closing, we respectfully request that due consideration be given to these very important factors. Unfortunately, this case has produced severe divisions between the NLNPT and some nearby residents. I think it is fair to say that all involved are extremely frustrated with the manner in which this case has progressed, and we are very conscious of the position in which that places the Planning Commission. We feel that this case boils down mostly to differences in opinion over whether or not this proposal meets with the objectives of the Austin Tomorrow Plan, as modified for this area by the NLNP, as well as sound planning principles. We understand that reasonable minds may disagree on this position, and look forward to your recommendation on this matter.

Respectfully Submitted,

A handwritten signature in black ink, appearing to read 'MR', with a long horizontal line extending to the right.

Michael Rhodes, P.E.

EXHIBIT E

Submitted to be included in Planning Commission backup, April 28, 2004

DRAFT RESTRICTIVE COVENANT:

PROPOSED BY EILEEN MERRITT, INC., PROPERTY OWNER, AS A CONDITION OF UPZONING ON 100-104 & 0 E. 51ST St. to LR-MU-CO-NP.

THE STATE OF TEXAS }

RESTRICTIVE COVENANT AGREEMENT

COUNTY OF TRAVIS }

WHEREAS, Eileen Merritt, Inc., a Texas Corporation, whose mailing address is 4611 Bee Caves Road, Suite 200, Austin, TX 78746, is the owner of the following property, to wit:

The South 75 feet of Lots 9, 10 and 11, and all of Lots 12, 13 and 14, Block I, Smith and Abrahamson Subdivision, an Addition to the City of Austin in Travis County, Texas, according to the Map or Plat thereof, recorded in Book 4, Page 252, of the Plat Records of Travis County; and

WHEREAS, the North Loop Neighborhood Association and Eileen Merritt, Inc. have agreed that the above described property should be impressed with certain covenants and restrictions running with the land and desire to set forth such agreement in writing;

NOW, THEREFORE, Eileen Merritt, Inc. and the North Loop Neighborhood Association, for good and valuable consideration, including the recitals set forth herein, the receipt and sufficiency of which consideration is hereby acknowledged, do hereby agree with the respect to said property described above, such agreement to be deemed and considered a covenant running with the land, and which shall be binding on it, its successors and assigns, as follows, to wit:

1. The property shall be developed as a mixed use development. There shall be a minimum of three thousand (3,000) square feet of commercial retail use located on the ground floor and must be designed in such a manner that the retail use presents itself to East 51st Street. There shall also be a minimum of three thousand (3,000) square feet of residential use on the site. Both the residential and commercial uses must be developed simultaneously.
2. No parking garage openings shall be visible on the East 51st Street side of the building.

3. Egress from the site shall be limited to the Western twenty-five (25) feet. Ingress shall be permitted anywhere on the site.

4. There shall be privacy fencing provided on the Eastern and Northern boundaries of the property to screen the site from the adjacent residential uses. This fencing shall be shown and detailed on the site plan.

5. A fence located on the East 51st Street side (South boundary) shall not exceed four feet in height, and shall have a ratio of open space to solid material not less than one (1) to one and a half (1.5).

6. Eileen Merritt, Inc. has deposited three thousand dollars (\$3,000), the "defense fund", in escrow to XXXXXXXXXXXXXXXX to ensure the enforceability of these covenants. This defense fund shall be distributed as needed to the North Loop Neighborhood Association in the event that Eileen Merritt, Inc., its successors or assigns, develops or attempts to develop the site in contradiction to any covenant contained herein. XXXXXXXXXXXX shall be responsible for determining whether there is reasonable uncertainty associated with the compliance of any covenant contained herein. Once XXXX has determined that there is a reasonable uncertainty he/she/it shall pay all retainers, invoices, or other bills incurred by the North Loop Neighborhood Association in any effort to enforce any covenant contained herein. Eileen Merritt, Inc., its successors or assigns, shall only be entitled to reimbursement of defense fund monies expended to enforce a covenant if it is finally adjudged that the site was not developed or intended to be developed in contradiction to any covenant contained herein. Once the site has been developed in accordance with all covenants contained herein, the defense fund shall be released to Eileen Merritt, Inc., its successors or assigns.

7. If any part or provision of this agreement or covenant herein contained shall be declared invalid by judgment, court order, administrative ruling, or legislative action, the same shall in no wise affect any of the other provisions of this agreement, and such remaining portions of this agreement shall remain in full force and effect.

8. The failure at any time to enforce this agreement by the North Loop Neighborhood Association, its successors or assigns, whether any violations hereof are known or not, shall not constitute a waiver or estoppel of the right to do so.

9. This agreement may be modified, amended or terminated only in writing by joint action of both (a) the North Loop Neighborhood Association and (b) by the owners of the above described property at the time of such modification, amendment or termination.

EXHIBIT F



Northfield Design Associates, PLLC

5314 Avenue G Austin, TX 78751

Architecture / Urban Design / Planning

512-302-1458

nda@austin.rr.com

April 9, 2004

City of Austin Planning Commission
505 Barton Springs Road, 5th Floor
Austin, Texas 78701

Dear Planning Commission Member:

I'm writing to introduce myself and to give you some information regarding a Zoning Change/Plan Amendment request that you will be considering on Tuesday, April 13.

My name is Don Smith, and I'm an architect in independent practice. I have lived at 5314 Avenue G since May of 1996 and have been very active in both the Northfield Neighborhood Association and the North Loop Planning Team. I represent Mike Rhodes and his partners in this zoning case, and have an agreement with them to be their architect whatever they end up building.

The piece of property under consideration is unique in many ways. It is on the edge of a residential area, adjacent to the cemetery owned by MHMR and within one block of the UT intramural fields. It is 275' deep, but has only 150' of frontage on 51st Street, and is one of very few properties that are oriented toward 51st Street. Most of the properties along 51st Street are oriented to the Avenues.

The North Loop Neighborhood Plan did not rezone this property mixed-use because we were advised not to do "spot zoning". However, the development that my client wishes to do on this property could be used as a textbook example of what is called for in the plan and the Planning Team, after two consecutive presentations and much discussion, voted unanimous support for the zoning change. A second vote, after meeting with neighbors who oppose the change, was 13 to 1 in favor of our request.

Specific goals of the Neighborhood Plan that would be met by the proposed development include the following:

- 1) Increase Walkability - My client has offered to construct a sidewalk along the northern side of 51st Street from the site to Duval Street. The Planning Team ranked the construction of this sidewalk as their first priority, but the \$20,000.00 grant from the city was not sufficient for building it.
- 2) Diverse Housing Stock - Our neighborhood has relatively little of the type of living units proposed for this development.
- 3) Increase Density to Support Neighborhood-oriented Businesses - This development will provide approximately twelve two-bedroom living units.
- 4) Increase in the Number of Neighborhood-oriented Businesses - This development will include retail space--hopefully a café, one of the most-mentioned businesses desired by members of the Planning Team. This would provide a much-needed business within easy walking distance of the neighbors, the UT intramural fields, and the state office buildings at 51st and Lamar.
- 5) Small-Scale Mixed-Use Development - With around 3,000 square feet of retail, 2,000 square feet of office, and twelve living units, this development will be properly scaled to the neighborhood.

There are a number of nearby residents who oppose this development, and we have met with them on two occasions. All of the objections that they have raised have been discussed at great length—and before the objecting neighbors raised them—by members of the Planning Team. These discussions have taken place at two consecutive meetings of the Planning Team, in a number of small group discussions, and via our neighborhood list serve.

Some of the objections raised are matters of perception. Two people can look at the same thing and see something quite different. Some see this development as a traffic magnet, and an infringement on the neighborhood. My own perception is quite different. In addition to being the owner's representative, the owner's architect, a neighbor, and a member of the Planning Team, I am a professional who has been looking for suitable office space within walking distance of my home for quite a long time. I see this development as a place where I can office in a building of my design within three blocks of my home. I see a place where I can have breakfast or lunch, or sit on a terrace with a client and discuss projects over a cup of coffee. I see this as a place where I can go on a Saturday morning and run into neighbors, visit, and discuss neighborhood issues.

Other objections that have been raised are things that can be effectively dealt with through design. For example, we plan to have the drive into and out of the development be one-way in order to mitigate traffic concerns. The placement of the dumpster will keep it as far as possible from residences. The structure will be sited in a way that ensures that neighbor's yards receive afternoon sun, and that their views are as broad as possible, etc.

My client has offered to have conditional overlays placed on the property that would ensure that certain types of businesses would not be allowed, notably automotive-related and drive-through businesses. They are open to certain other restrictions deemed appropriate by the Planning Team and neighbors.

I hope that you will give your vote of approval to this zoning change request, and I look forward to answering any questions you might have during the hearing on Tuesday night. Thank you for your time and consideration.

Sincerely,

Don Smith, Architect Member
Northfield Design Associates, PLLC

EXHIBIT 6

Welder, Kathleen

From: Greg Madsen [gregmkb@swbell.net]
Sent: Tuesday, May 11, 2004 5:06 PM
To: kathleen.welder@ci.austin.tx.us; Kathy.Haught@ci.austin.tx.us
Cc: matt@glenrose.com; yoder2000@mindspring.com; smith78751@austin.rr.com;
Northfield.NA.Officers:@coaspm1.ci.austin.tx.us; 'Mary Patrick'
Subject: RE: Planning Commission meeting agenda - Items 3 and 4 -

Importance: High

Kathleen & Kathy,

I too support this proposal for many reasons. Primarily, this project will create desired infill consistent with the Neighborhood Plan, create an "activity node" at a location that needs pedestrian and urban activity to alert drivers to reduce speed, and finally provide the least intrusive development to adjacent neighbors.

Sincerely,

Greg Madsen

5112 Evans Ave.

NLNPT member and NNA member

-----Original Message-----

From: Mary Patrick [mailto:map@mail.utexas.edu]
Sent: Tuesday, May 11, 2004 10:57 AM
To: kathleen.welder@ci.austin.tx.us; Kathy.Haught@ci.austin.tx.us
Cc: matt@glenrose.com; yoder2000@mindspring.com;
smith78751@austin.rr.com; Northfield NA Officers:
Subject: Planning Commission meeting agenda - Items 3 and 4 -

Dear Ms. Welder and Ms. Haught,

You have already received a letter from Jay Reddy, former President of the Northfield Neighborhood Association informing you of that body's vote on March 1, 2004 to support the commercial-mixed use project proposed for 100-104 and 0 E. 51st. Street. My husband and I are the current co-presidents and, as such, write this letter in support of the project.

This project represents a good step forward in enhancing that particular part of the neighborhood. Replacing the existing buildings with attractive and reasonably-sized residential units along with space for small retail is in keeping with the the goals of the neighborhood.

Personally, we are in favor of small, locally-owned retail establishments like delis and coffee shops, being built within walking distance to most of the area, something, that, in my opinion, we should be doing all over Austin.

Thank you for your efforts and assistance on behalf of our neighborhood.

Sincerely,

Mary and Gerald Patrick

EXHIBIT H

Matt Hollon, Chair, North Loop Neighborhood Planning Team Remarks for Planning Commission re: 100-104 E. 51st Street LR-MU, May 11, 2004

Good evening. My name is Matt Hollon and I am the Chair of the North Loop Neighborhood Planning Team and Vice President of the Morningside-Ridgetop Neighborhood Association. I want to thank the Commissioners for the opportunity to speak tonight. I look forward to the input that you might offer in this present case.

We are going to talk tonight, in great detail, about a proposed zoning change for a group of properties fronting 51st Street. There is so much to talk about that I can't get to it all in such a short time, but I'd be glad to answer any questions you have and direct you to a table of "pros and cons", that I compiled while we considered this issue.

All of us on the Planning Team are very familiar with 51st Street. All of us in our neighborhood—both North Loop and Hyde Park—are familiar with 51st Street. In fact, most people in the City of Austin are familiar with 51st Street. It is officially classified as an arterial, is a key east-west corridor, has its own exit on I 35, and it serves a great and growing number of motorists as we drive around on our daily commutes and errands. The debate we will hear tonight will revolve around how we can best develop a particular property along this road. But it also speaks to how we interface with the road itself, positively or negatively.

The North Loop Neighborhood Planning Team has, for some three and a half years, focused on issues just like this one. All of us live or work in this area and we know that there are increasing pressures both within and without our neighborhood which have steadily increased traffic and activity in our community. The proposed mixed use development at 100 E. 51st would be one more such activity. If the zoning change is denied, then there would be some other, different activity—most likely that of folks living in and driving to and from either duplexes or townhomes. Either way this works out, folks will be using this piece of land and in doing so, interacting with our neighborhood.

Our Neighborhood Planning Team therefore focused on the type and quality of the activity that would take place under the three most likely scenarios and how it would add or detract from our greater community. Will we have a development which faces inward on flag lots, or will we create residential units AND a small-scale commercial interface with the rest of the community? Our North Loop Neighborhood Plan clearly supports and promotes the latter. When we established our Plan's first goal of encouraging compact and human-scale land use, we called for a mixed use neighborhood that includes mixed use buildings with residential and office space above ground floor retail. We called for the promotion of commercial and residential infill that supports and enhances the character of the neighborhood. Our Planning Team members will define tonight why we think this present proposal for a zoning change to allow this type of mixed use project directly supports our Plan and why it will benefit our neighborhood.

I lived directly on 51st Street for four and a half years just west of this project. You can see the little duplex that I rented right next to Waller Creek at the bottom of the hill below the proposed mixed use tract. I know very well how cut off I was on this street from the greater community. The single family residential houses along 51st from the cemetery west to Guadalupe are all similarly isolated due to the traffic of this street and the lack of sidewalks on this north side. In my work, I recall seeing a historic study about this stretch of Waller Creek, and it mentioned the construction of the bridge on 51st Street. I can't recall the date this happened—I'm thinking 1960s (someone may know here tonight)—but whenever it was, it changed our neighborhood decisively. As did the addition of about five or more times more people in the greater Austin area.

Whatever happens on this site—mixed use or townhomes or duplexes—51st Street will remain a busy, difficult street to live around. We have decisively moved past the days prior to that Waller

Matt Hollon, Chair, North Loop Neighborhood Planning Team
Remarks for Planning Commission re: 100-104 E. 51st Street LR-MU, May 11, 2004

Creek bridge. I empathize with people who live directly on this road. With the Triangle development now going in and the Mueller redevelopment looming, we will only have more traffic to be added to what the large State office buildings help create along 51st and Lamar.

So where do we go from here? How do we help this be a more livable, positive place? Many folks along 51st are, understandably, building walls to insulate them from the traffic and noise. I might consider this, too, if I lived along an arterial. But as a Planning Team and a community, we need to think about how we can best interact with 51st Street and turn it from a negative into a positive. I strongly believe that if we turn inward from this (or any) corridor and conclude that it is "just too dangerous for pedestrians," then we will just leave it to cars and, as some have called it, "cut-through traffic" (I'm still not sure how you define traffic on an arterial as "cut through"). How do we make this OUR space and make it more beautiful, safe, and functional?

We on the Planning Team believe that the proposed mixed use development is a good start. It acknowledges that this is a busy street but builds a street presence right up next to the street. It embraces 51st Street. It will have storefronts and street trees and an orientation toward the road. It will promote street activity and interest. Its construction will include the installation of an much needed sidewalk on the north side of 51st Street. Others tonight will talk about how this very design—significant structure near a road—serves to slow traffic and create an atmosphere more conducive to human-scaled activity, such as walking and bicycling, that we want in our community.

But make no mistake. This project will not solve all of 51st Street's ills nor those of our neighborhood. It is one piece of the puzzle. The proposed plan calls for 3,000 sq. ft. of retail and 2,000 sq. ft. of office space. This is hardly a major complex. The modest scale of the project was a crucial factor in our Planning Team's support for it. And zoning and conditional use prohibitions further limit what can take place there. It cannot be a drive-thru. It cannot be a gas station. It cannot be a convenience store. (Many, we hear, are under the impression that all of these are possibilities.) The traffic it will "generate" will be dwarfed by that of the State offices, the Triangle, Mueller, and, frankly, of the rest of us neighbors commuting back and forth.

The key will be that it will have an appropriate scale for the neighborhood—substantial enough to be an anchor in an otherwise scale-less area west of the residential areas—but small enough and set back from the surrounding homes. There are few tracts along 51st suitable for this type of development. In fact, in my mind, this may be the ONLY such tract between Airport and Lamar given its orientation and size. We did not include a 51st Street corridor in our Plan not because we did not recognize it as different from our interior residential streets, but because there are truly few opportunities to do this type of project which we so strongly supported in our other corridors. But this should not prevent us from seizing this present opportunity. As relatively small as it is, it is actually one of the largest remaining undeveloped properties in our Planning Area. We essentially can have more of the same—more inwardly looking duplex rentals—or we can support a land use that will give back to the community as an asset and a landmark.

In closing, we of the North Loop Neighborhood Planning Team see this project as a unique opportunity. Every plan has to be able to recognize and support opportunity. We have looked at the various aspects of this zoning change for some months in great detail. There are downsides that exist which will require careful design solutions, and we welcome your comments about these, but, on balance, we'll get way more with a mixed use development on 51st Street, on this important arterial dominating our neighborhood, than we will with the single family alternatives.

Thank you very much for your time tonight.

Refutation of Staff Recommendations for 100 to 104 E. 51st Street

City staff recommends against the proposed LR-MU (mixed use neighborhood commercial and residential) zoning and instead proposes SF-5 (townhome) zoning. The North Loop Neighborhood Planning Team disagrees with staff's reasoning and finds that the proposed zoning strongly supports our Plan's goals and vision. While SF-5 would be functionally satisfactory and compatible, we believe this misses an important and increasingly rare opportunity.

1. *"LR-MU...is not recommended because it does not conform to the adopted North Loop Neighborhood Plan."*

The Plan establishes a framework and a set of guidelines. The burden of proof to change the Plan is on the applicant. Due to scheduling limitations, our Plan was not able to propose zoning for every individual property as we might have wished. Our Planning Area is almost entirely built-out. This is a unique site with unique characteristics of orientation, placement along an arterial, and size. Our Plan should not be forced to be static; we have to be able to take advantage of opportunities. The proposed mixed use at this site is very much in the spirit and character of our Plan. Yet more duplexes or townhomes would be fine, but not the best use of this special property.

2. *"LR zoning is not consistent or compatible with the surrounding area."*

LR is compatible with SF-3. It is defined in the City's "Neighborhood Planning Guide to Zoning" as "Neighborhood Commercial." Its summary description is as follows: "Shopping facilities that provide limited business service and office facilities to the residents of the neighborhood; such as consumer repair services, food sales, pet services." I'm confused by the City staff's assertion that it is not compatible. And this interaction is at the heart of our Plan's fundamental support of mixed use commercial and residential.

3. *"The 'property is not at an intersection and staff is reluctant to recommend commercial zoning mid-block, where it abuts single-family residences."*

The development would have a *more* intrusive impact on a corner than at its proposed location. And it *is* on the edge of the neighborhood. Staff noted that SF-5 would serve as a "buffer between the cemetery to the west and the Texas Parks and Wildlife facility and University of Texas athletic fields to the southwest." How would this combined small-scale retail and office complex—"neighborhood commercial"—and residential mix be less appropriate as a buffer? The proposed entrance and exit lanes are safer and more logical for this location than would likely occur with the SF-5 or SF-3 options. We believe this location will both allow neighborhood interaction—walking to the site—while being set off by site orientation, generous setbacks not provided in the SF-3 and -5 scenarios, and a physical wall from existing SF-3 properties.

4. *"[W]hile ... the applicant will be able to meet the parking requirements there is the potential for overflow parking onto the surrounding residential streets."*

This at once recognizes that sufficient parking can be provided—which ought to be a positive—and ignores the spillover traffic impacts of the SF-3 and SF-5 options.

EXHIBIT I

North Loop Planning Contact Team: Pro and Con List of Proposed Plan Amendment to Change to Commercial-Mixed Use

100-104 E. 51st Street Mixed Use Project


Pros	Cons
1. Small scale of mixed use complex fits in with surrounding SF-3 properties.	1. Change to Existing Neighborhood Plan from SF-3 not anticipated or desired by local residents.
2. Street presence of mixed use buildings (better aesthetics, parking not visible from road, height & activity near road slows down motorists).	2. Poor visibility (sight lines), traffic safety concerns; traffic going up to 50 mph; difficult to reach on foot or bicycle from Hyde Park side.
3. Significant sidewalk added on n. side of 51st, paid for by developer.	3. Sidewalk difficult, expensive to build; would have to make sure built.
4. Mixed use has significant parking (no variance requested); SF options not required to have as much parking, risk more overflow impacts.	4. Increased traffic on 51st due to commercial use.
5. Greater setback from adjacent SF-3 lots than SF options (more space, less sunlight blockage); no variances requested.	5. Overflow Parking to neighboring properties.
6. More choices within walking or bicycling distance for neighbors; increased quality of life, property values; SF options just more of same.	6. Already enough Commercial Development nearby.
7. Orientation of property to 51st would be a negative for duplexes but not for commercial; mixed use building externally oriented, create street life; SF options internally oriented.	7. Property values of adjacent SF-3 homes would go down, create more rental property, say neighbors.
8. Plan has to recognize positive opportunities; unique site and possibilities.	8. Spot zoning.
9. Orientation of property to 51st and use of masonry wall minimizes direct interface with surrounding SF-3 properties.	9. Restrictive covenant (and potential enforcement & associated expense) required.
10. LR zoning compatible with residential neighborhood; Conditional Overlay restrictions additionally limit unwanted uses and address other factors (e.g., hours of operation).	10. Divisive: area residents favor, local residents oppose; want to have Neighborhood Plan unite & bring in folks, not divide.
11. Design accommodations address various concerns (e.g., placement of dumpsters, AC units, etc.).	11. Valid petition makes passage of change difficult at City Council.
12. LR (commercial) requires detention & water quality controls; no controls for SF-3 thus increased negative impacts to Waller Creek.	12. Concerns about Mike Rhodes' track record; will project be built as presented--or differently and/or sold to another entity.

EXHIBIT J

North Loop Plan Amendment Meeting; March 23, 2004	
Case NPA-04-0011.01: 100-4 E. 51st St. and 0 E. 51st Street	
Feedback from Meeting Attendants	
Total Number of Attendants: 33 + three staff persons	
Hyde Park Neighborhood Association representatives	
1	Reasons they oppose commercial-mixed use but support high-density single-family
2	traffic problems (from proposed office(s) and restaurant)
3	spot zoning
4	townhomes could be superior development to duplexes
5	51st St. will have backed up traffic to future RMMA redevelopment
6	If commercial-mixed use (LR-MU) granted, E. 51st could turn into Koenig Lane
Neighbors within approximately 300' of subject tract	
1	North Loop Neighborhood Plan good but shouldn't be able to change so easily
2	Planning/Contact Team loses credibility when making decisions without input from all parties (and when they oppose neighbors directly)
3	traffic on E. 51st St. travels fast, going west and is backed up going east
4	
	City at fault in creating the the plan amendment process; City should have envisioned a more fair process
5	E. 51st St. is different than North Loop (developed with businesses, restaurants, & residences); no turn lanes and unsafe pedestrian traffic further exacerbates its un-suitability
6	14 homeowners have been ignored , and zoning should not be changed after they have purchased their property
7	Restrictive covenant does not give much comfort; who will enforce? Who has the money to enforce? Will the planning team commit to enforcing it?
8	if commercial-mixed use was desirable here, the recent plan would have already addressed it
9	property value question: neighbors have concern that their property will be devalued while the subject tract's value improves
10	Some of the reasons adjacent homeowners purchased there are because they were surrounded by SF-3 and had ample existing businesses in appropriate areas and in the general vicinity
11	neighbors that did not attend the actual North Loop meetings during the previous process may have participated in other ways by calling and reviewing the mail-outs of the plan; so many, though they were not at meetings, were not uninvolved
12	SF-3 homeowners could be penalized if developer gets the requested land use change
13	
	need for commercial in North Loop? -plenty of vacant space zoned appropriately for office and commercial
14	the development of the "Triangle" nearby will fill any need for additional apartments and commercial space in the general vicinity
15	developer bought property speculatively (should accept zoning originally purchased); the planning team would not have proposed zoning change if developer had not approached them
16	turning left or right onto E. 51st from Rowena is already dangerous for traffic
17	developer shielded from liability if traffic from proposed development proves dangerous because developer firm organized as a corporation; also, a corporation intends to make money and could jeopardize design in favor of investment potential
18	commercial already within walking distance of neighbors adjacent to subject tract
19	Avenue F. is already very busy with cut-through traffic
20	could retail face become a Starbucks? Could it rival the livelihood of Flightpath?!
21	in the case of Flightpath, its existence essentially turned the neighboring owner-occupied home into a rental; will commercial developed on subject tract have the same effect on neighboring homes?
22	many accidents on Avenue at E. 51st witnessed by neighbors
23	the are bounded by Duval, Avenue F, 53rd, and 51st is already 30% rental
24	7 restaurants are within walking distance of the the residences near the subet tract





EXHIBIT L

DRAWINGS PROVIDED BY PROPERTY OWNER

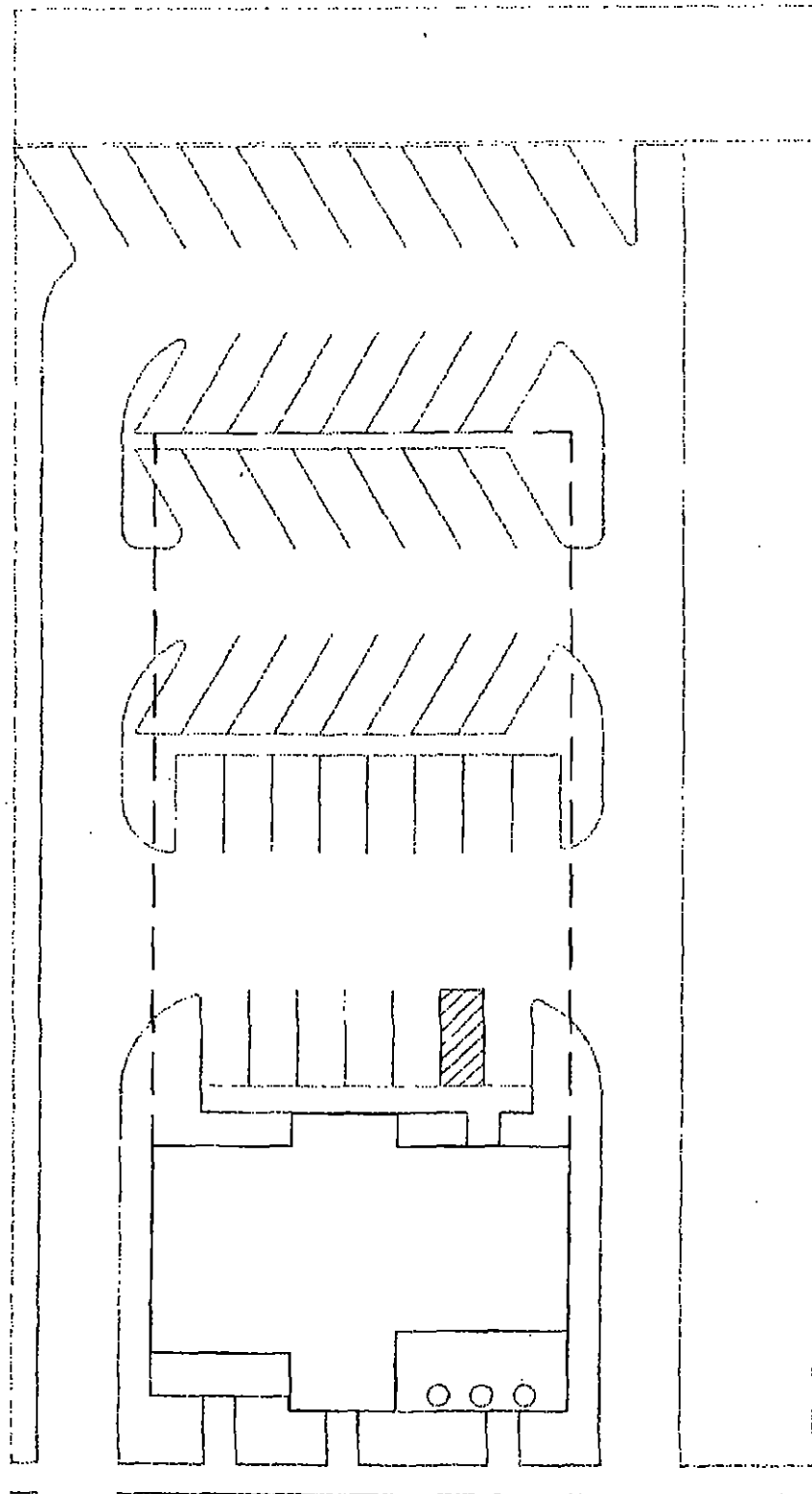


HANDOUT AT PLAN AMENDMENT MEETING
3/23/04

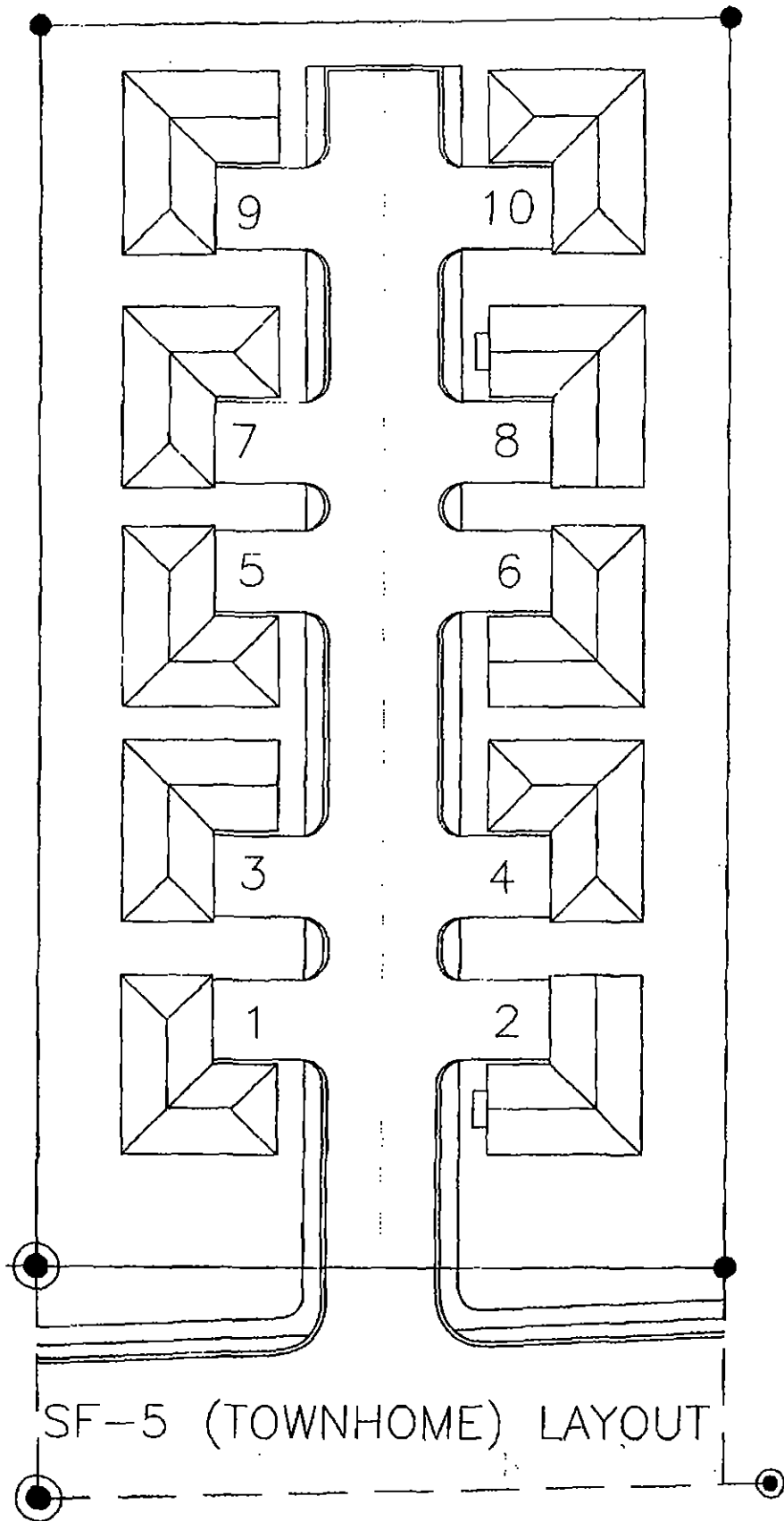
51st STREET MIXED USE BUILDING



51st STREET



LR-MU (MIXED USE) LAYOUT



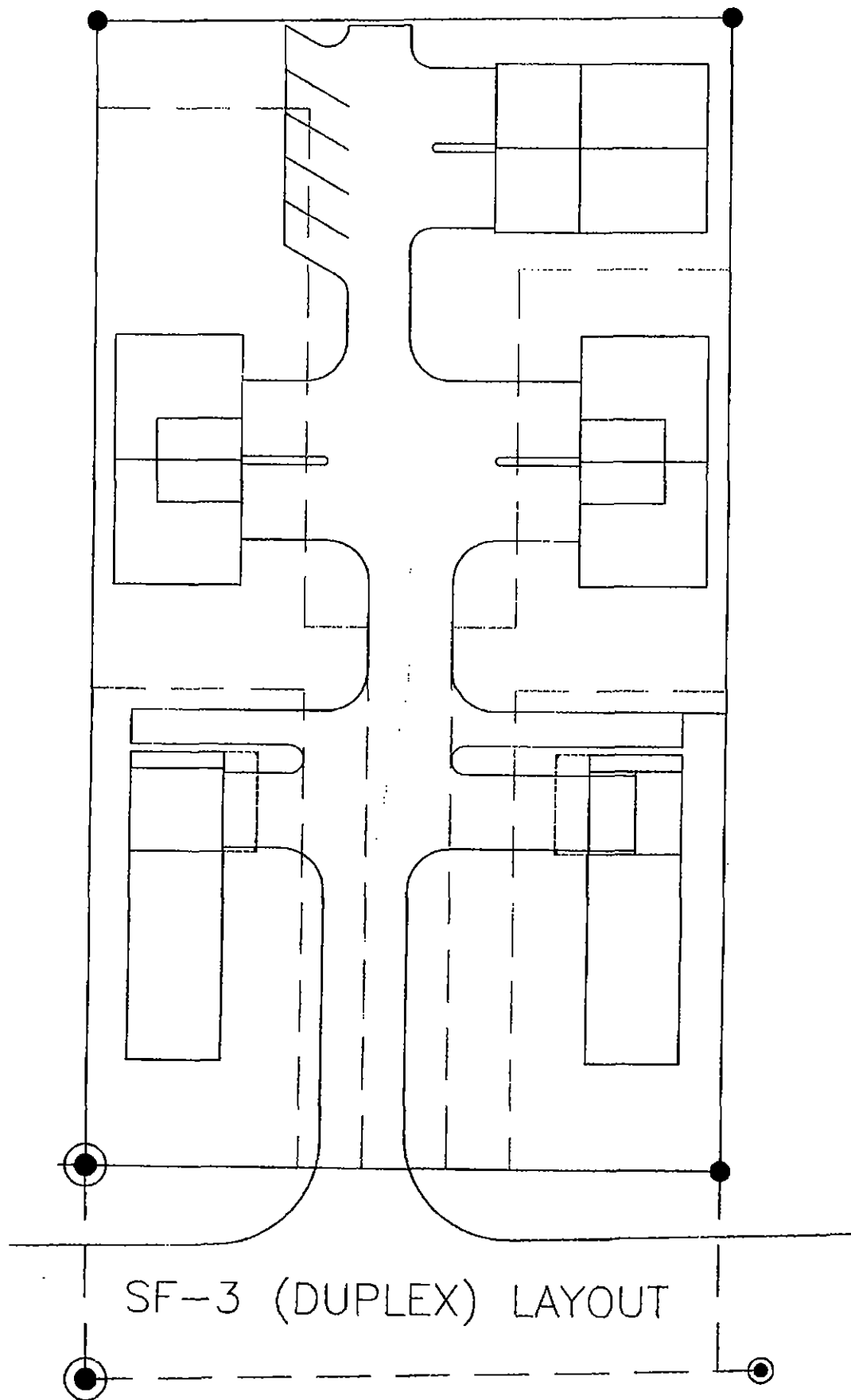


EXHIBIT M

Neighbors Opposed to the 51st Street Plan Amendment and Zoning Change

Contact: Maya Gamble at 371-0893 or Maya_Gamble@Hotmail.com
or Lisa Hoffman at 452-7347 or lacross1960@yahoo.com

April 7, 2004

VIA HAND DELIVERY

Ms. Lydia Ortiz
Planning Commissioner
PO Box 2655
Austin, Texas 78768

Re: Amendment to Neighborhood Plan (File Number: C14-04-0015) and Proposed
Zoning Change (File Number: NPA-04-0011.01) at 100-104 East 51st and 0 East
51st

Dear Ms. Ortiz:


Enclosed please find the following items in support of our strong opposition to the proposed neighborhood plan amendment and zoning change for the property at 100-104 East 51st Street.

1. Copies of the petitions of neighbors opposed, both within 200 feet and outside 200 feet from the property at 100-104 East 51st Street.
2. Letters from affected neighbors in opposition (others have been e-mailed separately).
3. Future Land Use Map from the North Loop Neighborhood Plan.
4. Photographs showing the traffic on 51st Street.
5. Map showing the property and location of some of the nearby commercial developments.
6. Photographs of vacant commercial property in the area.
7. Copies of the petitions of neighbors opposed, both within 200 feet and outside 200 feet, from October, 2002 the first time the zoning change was requested.

We look forward to seeing you on April 13, 2004 when the Planning Commission will hear the proposed Amendment and proposed Zoning Change. Please do not hesitate to contact either Lisa Hoffman, or myself, Maya Gamble, prior to that time if you have any questions or would like more information.

Very Truly Yours,


Lisa Hoffman


Maya Guerra Gamble

1a. Copies of the petitions signed by neighbors within 200 feet of
100-104 East 51st Street opposed to the plan amendment and
zoning change.

20 February 2004

I, the undersigned, own a home and/or property within 200' of the proposed zoning change at 100,102,&104 East 51st Street (File # C14-04-0015). I object to the proposed rezoning as the increase in traffic, noise, air pollution, litter, and light pollution will surely negatively impact my property value as well as the quality of life for me and my family.

SIGNATURE	NAME	ADDRESS	Austin TX PHONE
1. <i>[Signature]</i>	Steve Harrington	5014 Avenue F	78751 512-750-9460
2. <i>[Signature]</i>	JAMES TODD	5010 Rowen	512-453-178
3. <i>[Signature]</i>	CHROS GAMBIE	5100 AVENUE F	Austin TX 78751 512-371-0893
4. <i>[Signature]</i>	MARYA GUERRA GAMBIE	5100 AVENUE F	Austin TX 78751 512-371-0893
5. <i>[Signature]</i>	MN Scott	5103 Ave F	Austin TX 78751 512-458-4836
6. <i>[Signature]</i>	M. SCOTT	5103 Ave F	78751 " "
7. <i>[Signature]</i>	Adrian Bell Parker	205 E. ST E. 51 st	594-7444
8. <i>[Signature]</i>	JASON DUNNELL	5107 AVE F	Austin TX 78751 779-3564
9. <i>[Signature]</i>	Carol Dodgen	5115 Ave F	Austin TX 78751 462-8012
10. <i>[Signature]</i>		100 E. 52 nd	
11. <i>[Signature]</i>		102 E. 52 nd	Austin 454-4457
12. <i>[Signature]</i>		104 E. 52 nd	
13. <i>[Signature]</i>	Tina Dacus	5101 Ave F	AUSTIN TX 78751 502-3386
14. <i>[Signature]</i>	Natalie Graham	5110 Ave F	AUSTIN TX 78751 2010
15. <i>[Signature]</i>	Candace Claro	5108 Ave F	Austin TX 78751
16.			
17.			
18.			
19.			
20.			
21.			
22.			
23.			
24.			
25.			

The information above is solely to aid the Austin Planning Commission and Austin City Council in deciding this case (File #C14-04-0015). This information may not be sold or given to any other entity without the expressed written consent of each party listed above.

20 February 2004

I, the undersigned, own a home and/or property within 200' of the proposed zoning change at 100,102,&104 East 51st Street (File # C14-04-0015). I object to the proposed rezoning as the increase in traffic, noise, air pollution, litter, and light pollution will surely negatively impact my property value as well as the quality of life for me and my family.

SIGNATURE	NAME	ADDRESS	PHONE
1. <u>Wendy Hedeon</u>	<u>Wendy Hedeon</u>	<u>5111 Ave P Austin TX</u>	<u>517-484-1614</u>
2. _____			
3. _____			
4. _____			

20 February 2004

I, the undersigned, own a home and/or property within 200' of the proposed zoning change at 100,102,&104 East 51st Street (File # C14-04-0015). I object to the proposed rezoning as the increase in traffic, noise, air pollution, litter, and light pollution will surely negatively impact my property value as well as the quality of life for me and my family.

SIGNATURE	NAME	ADDRESS	PHONE
1. <u>Sylvia Knauer</u>	<u>Sylvia Knauer</u>	<u>5109 Ave F</u>	<u>415-383-8685</u>
2. <u>Kirk Knauer</u>	<u>Kirk Knauer</u>	<u>5109 Ave F</u>	<u>"</u>
3. _____			
4. _____			
5. _____			
6. _____			
7. _____			
8. _____			
9. _____			
10. _____			
11. _____			
12. _____			
13. _____			
14. _____			
15. _____			
16. _____			

20 February 2004

I, the undersigned, own a home and/or property within 200' of the proposed zoning change at 100,102,&104 East 51st Street (File # C14-04-0015). I object to the proposed rezoning as the increase in traffic, noise, air pollution, litter, and light pollution will surely negatively impact my property value as well as the quality of life for me and my family.

SIGNATURE	NAME	ADDRESS	PHONE
1. <i>Jean D. Neal Jr</i>	JEAN D. NEAL JR	105 E. 52nd	930 9561
2. _____	_____	_____	_____
3. _____	_____	_____	_____

20 February 2004

I, the undersigned, own a home and/or property within 200' of the proposed zoning change at 100,102,&104 East 51st Street (File # C14-04-0015). I object to the proposed rezoning as the increase in traffic, noise, air pollution, litter, and light pollution will surely negatively impact my property value as well as the quality of life for me and my family.

SIGNATURE	NAME	ADDRESS	PHONE
1. <i>David R. Albert</i>	DAVID R. ALBERT	5105 AVENUE F	(512) 258-6602
2. _____	_____	_____	_____
3. _____	_____	_____	_____

20 February 2004

I, the undersigned, own a home and/or property within 200' of the proposed zoning change at 100,102,&104 East 51st Street (File # C14-04-0015). I object to the proposed rezoning as the increase in traffic, noise, air pollution, litter, and light pollution will surely negatively impact my property value as well as the quality of life for me and my family.

SIGNATURE	NAME	ADDRESS	PHONE
1. <i>Randal M. Bransford</i>	RANDAL M. BRANSFORD	5014 A & B ROWENA STREET	C-512-797-2592 W-512-447-1100
2. _____	_____	_____	_____
3. _____	_____	_____	_____
4. _____	_____	_____	_____
5. _____	_____	_____	_____
6. _____	_____	_____	_____
7. _____	_____	_____	_____
8. _____	_____	_____	_____
9. _____	_____	_____	_____
10. _____	_____	_____	_____
11. _____	_____	_____	_____
12. _____	_____	_____	_____
13. _____	_____	_____	_____

20 February 2004

I, the undersigned, own a home and/or property within 200' of the proposed zoning change at 100,102,&104 East 51st Street (File # C14-04-0015). I object to the proposed rezoning as the increase in traffic, noise, air pollution, litter, and light pollution will surely negatively impact my property value as well as the quality of life for me and my family.

SIGNATURE	NAME	ADDRESS	PHONE
1. <u><i>Larry Walken</i></u>	<u>LARRY WALKEN</u>	<u>5200 Ave F - Austin</u>	<u>(512) 441-2115</u>

20 February 2004

I, the undersigned, own a home and/or property within 200' of the proposed zoning change at 100,102,&104 East 51st Street (File # C14-04-0015). I object to the proposed rezoning as the increase in traffic, noise, air pollution, litter, and light pollution will surely negatively impact my property value as well as the quality of life for me and my family.

SIGNATURE	NAME	ADDRESS	PHONE
1. <u><i>Oliver Chatelain</i></u>	<u>OLIVIER CHATELAIN</u>	<u>5018 Avenue F Austin TX 78751</u>	<u>(512) 419-1341</u>

You may send your written comments to the Planning Commission Assistant, Transportation, Planning & Sustainability Department, P. O. Box 1088, Austin, TX 78767-8835.

File # C14-04-0015-GR

Planning Commission Hearing Date: March 9, 2004

Name (please print) OLIVIER CHATELAIN

Address 5018 Avenue F Austin TX 78751

☐ I am in favor
(Estoy de acuerdo)
☒ I object
(No estoy de acuerdo)

1

20 February 2004

I, the undersigned, own a home and/or property within 200' of the proposed zoning change at 100,102,&104 East 51st Street (File # C14-04-0015). I object to the proposed rezoning as the increase in traffic, noise, air pollution, litter, and light pollution will surely negatively impact my property value as well as the quality of life for me and my family.

SIGNATURE	NAME	ADDRESS	PHONE
1. <u><i>Douglas Bonner</i></u>	<u>DOUGLAS BONNER</u>	<u>5106 Ave F</u>	<u>312-344-7344</u>
2. <u><i>Ben Lindsey</i></u>	<u>BEN LINDSEY</u>	<u>5102 Ave F</u>	<u>512-453-2426</u>

FROM : TGILLS1

FAX NO. : 5122750390

Mar. 02 2004 11:42AM P2

20 February 2004

I, the undersigned, own a home and/or property within 200' of the proposed zoning change at 100,102,&104 East 51st Street (File # C14-04-0015). I object to the proposed rezoning as the increase in traffic, noise, air pollution, litter, and light pollution will surely negatively impact my property value as well as the quality of life for me and my family.

SIGNATURE	NAME	ADDRESS	PHONE
<u><i>Peter C. Brust</i></u>	<u>Peter C. Brust</u>	<u>5112 Ave F</u>	<u>(cell) 408-234-1536</u>

1b. Copies of the petitions signed by neighbors further than 200 feet from 100-104 East 51st Street opposed to the plan amendment and zoning change.

February 2004

As a resident of the neighborhood, I object to the proposed zoning change at 100, 102, & 104 East 51st Street (File # C14-04-0015) as the increase in traffic, noise, air pollution, and litter will surely negatively impact the quality of life for my family and me. Please, protect the rights of my family and my neighbors' families to retain our peaceful community and vote against the zoning change. Thank you.

	NAME	SIGNATURE	ADDRESS	PHONE
1)	David W. Hoffman	<i>[Signature]</i>	5102 Ave G	482-7247
2)	Cecilia Mena	<i>[Signature]</i>	5104 Ave G	451-1856
3)	WJ Owen	<i>[Signature]</i>	5104 Ave G	302-5434
4)	Will Owen	<i>[Signature]</i>	5107 Ave G	659-8030
5)	THOMAS HARRIS	<i>[Signature]</i>	5211 GENARD	457-9609
6)	Jennifer Lawton	<i>[Signature]</i>	301 Genard St	380-0151
7)	Melinda Harris	<i>[Signature]</i>	303 Genard St	452-9121
8)	Patricia Harris	<i>[Signature]</i>	402 Genard	459-0992
9)	Joyanne Harris	<i>[Signature]</i>	406 Genard	459-5081
10)	MARK BROWN	<i>[Signature]</i>	504 GENARD	453-6866
11)	MEGAN FINN	<i>[Signature]</i>	504 Genard St	453-6866
12)	Mose Brown	<i>[Signature]</i>	504 Genard	453-6866
13)	Lynett Oliver	<i>[Signature]</i>	502 Genard	459-8886
14)	JENNIFER BARNIER	<i>[Signature]</i>	502 Genard	459-4886
15)	Kevin Wegner	<i>[Signature]</i>	5210 Guadalupe	465-9616
16)	Olivia Primonis	<i>[Signature]</i>	5206 Guadalupe	371-1806
17)	Christopher Hynes	<i>[Signature]</i>	5206 Guadalupe	371-1806
18)	David O'Garra	<i>[Signature]</i>	605 Genard St	457-6710
19)	Aura Hoffman	<i>[Signature]</i>	604 GENARD	419-7670
20)	Jeff Rahman	<i>[Signature]</i>	608 A Genard	775-5268
21)	Vicki Parker	<i>[Signature]</i>	5106 Genard	453-8384
22)	Kathleen Allers	<i>[Signature]</i>	104 E 51st Unit B	209-5550
23)	Blaine	<i>[Signature]</i>	5107 Evans	374-1015
24)	David McGuff	<i>[Signature]</i>	5208 Evans	467-1803
25)	Wm. Conrad	<i>[Signature]</i>	5105 Evans Ave	323-5457
26)	Joe Padell	<i>[Signature]</i>	5106 Martin	371-7902
27)	Lisa Hartenberger	<i>[Signature]</i>	5109 Martin	451-5420
28)	AUSA Perren	<i>[Signature]</i>	5109 Martin	451-5420
29)	Alex Kapiwoda	<i>[Signature]</i>	5111 Martin	371-0536
30)	JG	<i>[Signature]</i>	5113 Martin	457-0075

The above information is solely to aid the Planning Commission and City Council in deciding this case (File # C14-04-0015). This information may not be sold or given to any other entity without expressed written consent of each party listed above.

L.H. P. 104

February 2004

Dear Planning Commission,

As a resident of the neighborhood, I object to the proposed zoning change at 100,102,&104 East 51st Street (File # C14-04-0015) as the increase in traffic, noise, air pollution, and litter will surely negatively impact the quality of life for my family and me. Please, protect the rights of my family and my neighbors' families to retain our peaceful community and vote against the zoning change. Thank you.

Sincerely,

SIGNATURE	NAME	ADDRESS	PHONE
1)	Gina Ballen	5107A Ave G	533-9763
2)	CAROLYN KNIGHT	5607 LINK AVE	451-1722
3)	LISA WRIGHT	5201 AVE G	457-1727
4)	Dave Johnson	5203 Ave G	417-8339
5)	Elizabeth Flanagan	5117 Ave F	451-9252
6)	W. D. Sauer	5209 Ave G	321-3785
7)	Lisa Sarmiento	515 Ave G	302-6491
8)	Elvira Smith	5105 Ave G	453-6807
9)	Mercedes Smith	5105 Ave G	457-6802
10)	Gladys G. Duffy	5103 Ave G	453-5777
11)	Jade Bailey	5103 Ave G	453-5272
12)	Wes Quattri	5108 Ave G	836-5794
13)	Joel Schlichtemeyer	5106 Ave G	302-0662
14)	Marc Rendon	5107A Ave G	533-9763
15)	Kendal Barnard	5114 Ave G	452-4392
16)	Augustina GARZA	5210 Ave G	459-8149
17)	Julia R. GARZA	5210 Ave G	454-8149
18)	KEVIN JENKINS	5212 Ave H	577-1617
19)	Chiyo Nishida	5212 Ave H	749-3629
20)	LAURA HAWNIBAR	5212 Ave H	452-9625
21)	Crystal Fuabright	5208 Ave H	311-3255
22)	Folio Mae	5204 Ave H	865-5185
23)	MICHAEL CAMPBELL	5200 AVE H	650-7804
24)	Terry Martin	5201 Ave H	419-9009
25)	Elizabeth Trujillo	307 E. S 2nd St	512-87466
26)	Michael A. Kunkell	8106-B Ave H	454-7613
27)	Brad Johnson	5107 Ave H	458-9353
28)	Joe Alzup	5105 Ave H	268-3701
29)	Cassie Cordray	4901 Ave H	589-7858
30)	Jessie Taylor	4901 Ave H	589-7856
31)	VARREX THOMAS	5209 Ave G	454-9534
32)	Francis W. Frantz	5011 Martin Ave	451-0935
33)	THOMAS M. HAGGARD	5011 MARTIN AVE	451-0935
34)	Bianca Schreck	5101 Ave G	454-6677
35)	Matthew Martin	5101 Ave G	784-3358
36)	Egleanni Grisponch	5101 Ave G	454-6677
37)	Paul Reboff	5102 Ave H	916-5283
38)	Alisha Jones	5111 Ave H	(210) 421-1887
39)	KUENTZ COLONNA	5205 AVE H	452-6442
40)	James Castello	5204 Ave H	457-9662

The above information is solely to aid the Planning Commission in deciding this case (File # C14-04-0015).

This information may not be sold or given to any other entity without expressed written consent of each party listed above.

Northfield

February 2004

Dear Planning Commission,

As a resident of the neighborhood, I object to the proposed zoning change at 100,102,&104 East 51st Street (File # C14-04-0015) as the increase in traffic, noise, air pollution, and litter will surely negatively impact the quality of life for my family and me. Please, protect the rights of my family and my neighbors' families to retain our peaceful community and vote against the zoning change. Thank you.

Sincerely,

SIGNATURE	NAME	ADDRESS	PHONE
1) Imelda Black	Imelda Black	5212 Duval St	454-6901
2) Cherise	Emily Kersee	5208 Duval St.	459-6496
3) Kaydean Batt	Kaydean Batt	5204 Duval St.	323-5670
4) Kathleen Warner	Kathleen Warner	5202 Duval St	407-8821
5) Kurt F. Mohlman	Kurt F. Mohlman	5203 Duval St	371-7678
6) Carolyn Annette Critch	Carolyn Annette Critch	5205 Duval St.	497-8007
7) Lydia Datz	Lydia Datz	5207 Duval St	467-2097
8) Alex Jan	Alex Jan	5112 Duval St	455-6088
9) H. H. H. H.	H. H. H. H.	5115 Duval St	419-9700
10) V. H. H. H.	V. H. H. H.	5107 Duval St	457-1675
11) Jane Bolton	Jane Bolton	5112 Duval St.	459-1801
12) Lisa Hoffman	Lisa Hoffman	5102 Ave G	452-7347
13) Bob Farris	Bob Farris	5703 Lerachman	407-6288
14) Jennie Gray	Jennie Gray	201 Zennia St	974-7400
15) Ze Parks	Ze Parks	204 Zennia St	451-1298
16) Joyce Meredith	Joyce Meredith	402 Zennia	463-4860
17) Charlie Hatter	Charlie Hatter	403 Zennia	468-7860
18) Craig Whitworth	Craig Whitworth	505 Zennia 78751	419-9594
19) Mark A. Myers	Mark A. Myers	604 Zennia	374-9856
20) Keat Pivkle	Keat Pivkle	700 Zennia	452-4549
21) Bailey Wondag	Bailey Wondag	700 Zennia	453-3672
22) Ronnie Clinton	Ronnie Clinton	"	380-9754
23) Cameron McCall Jordan	Cameron McCall Jordan	804 W. 51st	"
24) Neal Clark	Neal Clark	408-A West 51st St 78751	459-6223
25) S. J. S. J.	S. J. S. J.	302 A W 51st 78751	454-4572
26) S. J. S. J.	S. J. S. J.	5105 Lerachman St Austin TX 78751	371-0582
27) S. J. S. J.	S. J. S. J.	5205 Lerachman St Austin TX 78751	459-6587
28) S. J. S. J.	S. J. S. J.	5205 Lerachman St Austin TX 78751	453-2875
29) S. J. S. J.	S. J. S. J.	5205 Lerachman St Austin TX 78751	999-0284
30) S. J. S. J.	S. J. S. J.	5205 Lerachman St Austin TX 78751	407-9950
31) S. J. S. J.	S. J. S. J.	500 Franklin Blvd Unit B Austin, TX 78751	484-1892
32)			
33)			
34)			
35)			
36)			
37)			
38)			
39)			
40)			

The above information is solely to aid the Planning Commission in deciding this case (File # C14-04-0015).

This information may not be sold or given to any other entity without expressed written consent of each party listed above.

NORWFIELD

February 2004

Dear Planning Commission,

As a resident of the neighborhood, I object to the proposed zoning change at 100,102,&104 East 51st Street (File # C14-04-0015) as the increase in traffic, noise, air pollution, and litter will surely negatively impact the quality of life for my family and me. Please, protect the rights of my family and my neighbors' families to retain our peaceful community and vote against the zoning change. Thank you.

Sincerely,

SIGNATURE	NAME	ADDRESS	PHONE
1) <i>[Signature]</i>	Lee Bryant	5014 Rowena Ave #A	554-9056
2) <i>[Signature]</i>	J. Beaman	104 E. 51st	633-9963
3) <i>[Signature]</i>	Michael Rodriguez	104 E 52nd	376-1514
4) <i>[Signature]</i>	LIM MENDEZ	104 E 52nd St.	271-1514
5) <i>[Signature]</i>	Joshua Anderson	102 E 52nd St	407-9911
6) <i>[Signature]</i>	Andrea Thomas	102 E 52nd St	407-9911
7) <i>[Signature]</i>	Tiffany-Kyle M. Smith	102 E 52nd apt B	323-9309
8) <i>[Signature]</i>	Carol Dodgen	5115 Ave F	467-8042
9) <i>[Signature]</i>	Andrea Santos	101 E 52nd St	7451-6796
10) <i>[Signature]</i>	Andrew Hill	101 East 52nd	467-6337
11) <i>[Signature]</i>	Kellie Tabat	101 East 52nd	467-6133
12) <i>[Signature]</i>	Carol SEPULON	102A E. 52nd	302-4878
13)			
14)			
15)			
16)			
17)			
18)			
19)			
20)			
21)			
22)			
23)			
24)			
25)			
26)			
27)			
28)			
29)			
30)			
31)			
32)			
33)			
34)			
35)			
36)			
37)			
38)			
39)			
40)			

The above information is solely to aid the Planning Commission in deciding this case (File # C14-04-0015). This information may not be sold or given to any other entity without expressed written consent of each party listed above.

February 2004

Dear Planning Commission,

As a resident of the neighborhood, I object to the proposed zoning change at 100,102,&104 East 51st Street (File # C14-04-0015) as the increase in traffic, noise, air pollution, and litter will surely negatively impact the quality of life for my family and me. Please, protect the rights of my family and my neighbors' families to retain our peaceful community and vote against the zoning change. Thank you.

Sincerely,

SIGNATURE	NAME	ADDRESS	PHONE
1) [Signature]	Vic Smith	5000 AVE G	845-8382
2) [Signature]	ERIC M. MILLS	5000 AVE F	374-9064
3) [Signature]	John Henry	4913 AVE F	452-8230
4) [Signature]	EMILY TIMAN	4904 AVE F	334-0790
5) [Signature]	Matthew Mills	4932 AVE F	825-3002
6) [Signature]	Tom Rouse	4600 AVE F	452-2906
7) [Signature]	JEFF SEWERS	4813 AVE F	450-0577
8) [Signature]	Julia M. Smith	5014 A ROWENA	740-3359
9) [Signature]	JANET GREEN	4810 AVE F	450-1561
10) [Signature]	MARY PARK	4801 AVE F	459-8000
11) [Signature]	Victoria Stafford	108 E 47th SE	407-8922
12) [Signature]	MAEL ABRAHAM	4702 ROWENA	
13) [Signature]	Linda Crockett		
14) [Signature]	Linda Crockett	4700 ROWENA	414-1889
15) [Signature]	Brandon Skin	108 E 47th	731-6914
16) [Signature]	PAUL T. WILLIAMS	203 E 47th	407-7106
17) [Signature]	AMY L. DAVIS	4904 AVE F	773-4336
18) [Signature]	ADAM STEVENSON	4711 AVE F	450-1531
19) [Signature]	Virginia Rodriguez	5209 AVE H	380-0939
20) [Signature]	WILLIAM	5013 AVE H	302-1129
21) [Signature]	Maggie Bennett	5011 AVE H	777-4621
22) [Signature]	Suzanna Chappel	5004 AVE H 38751	323-5321
23) [Signature]	B. ANNE LABR	5201 AVE H	459-1962
24) [Signature]	BOB HENDRICK	4914 AVE H	451-1812
25) [Signature]	Tiffany Durham	4911 AVE H	323-2822
26) [Signature]	STEVE HURLEY	4909 AVE H	454-4382
27) [Signature]	BEN CRANE	4909 AVE H	454-4382
28) [Signature]	BEN MUNGHERN	4908 AVE H	459-3036
29) [Signature]	Aubrie Alarida	4906 AVE H	655-1774
30) [Signature]	JONI MAREX	4910 AVE H	
31) [Signature]	Amanda Allen	4911-A AVE H	773-4141
32) [Signature]	WILLIAM T. GROVETTE	4909 AVE H	450-4613
33) [Signature]	JOEL RALLIS	4907 AVE H	457-5862
34) [Signature]	KELCIE LEFT	4714 AVE H	467-6964
35) [Signature]	Douglas Kelly	4800 AVE G	452-5143
36) [Signature]	DOUGLAS LIND	4805 AVE G	407-9464
37) [Signature]	MZA SEGUL	4813 AVE G	371-7066
38) [Signature]	Ali Haurin	4812 AVE G	673-5736
39) [Signature]	HERLINDA ZANALA	4814 AVE G	852-4492
40) [Signature]			

The above information is solely to aid the Planning Commission in deciding this case (File # C14-04-0015). This information may not be sold or given to any other entity without expressed written consent of each party listed above.

HYDE PARK

February 2004

Dear Planning Commission,

As a resident of the neighborhood, I object to the proposed zoning change at 100,102,&104 East 51st Street (File # C14-04-0015) as the increase in traffic, noise, air pollution, and litter will surely negatively impact the quality of life for my family and me. Please, protect the rights of my family and my neighbors' families to retain our peaceful community and vote against the zoning change. Thank you.

Sincerely,

SIGNATURE	NAME	ADDRESS	PHONE
1) Teresa Velasquez	TERESA VELASQUEZ	4607 AVE F	452-0168
2) Mary Lash	Mary Lash	4604 AVE F	467-0166
3) Fernando D Silva	FERNANDO D SILVA	4604 AVE F	467-0166
4) Thomas E. O'Brien	Thomas E. O'Brien	4531 Ave F	451-4140
5) Rebecca O'Brien	Rebecca O'Brien	4531 Ave F	451-4140
6) Patricia Bawn	Patricia Bawn	4525 Ave F	454-7554
7) Robert Siegenthal	Robert Siegenthal	4512 F	452-6915
8) John Hart	John Hart	4510 Ave F	454-5933
9) Alex Knap	Alex Knap	4507 Ave F	302-3184
10) Kevin Dashi	Kevin Dashi	4509 Ave F	452-8339
11) Kowen Dashi	Kowen Dashi	4509 Ave F	452-8339
12) Vicki D. Welch	Vicki D. Welch	4501 Ave F	452-3541
13) John Russell	John Russell	4501 Ave F	601-9162
14) Mit Normier	Mit Normier	4507 Ave F	689-1774
15) Phillip Shemmon	Phillip Shemmon	4503A Ave F	753-0131
16) Hilary H. H. H.	Hilary H. H. H.	4501 Ave F	703-7121
17) Joseph H. H.	Joseph H. H.	4501 Ave F	810-8139
18) Barbara Mueller	Barbara Mueller	4502 Ave G	589-9209
19) Jessica Lay	Jessica Lay	4504 Ave G	454-1963
20) Sandra Smith	Sandra Smith	4525 Ave G	371-7463
21) DMITRY T. BOMBAR	DMITRY T. BOMBAR	4521 Ave G	452-1911
22) Spencer Schaefer	Spencer Schaefer	4518 Ave G	302-1896
23) Maria Elena Garcia	Maria Elena Garcia	4524 Ave G	418-2117
24) CHAUNCEY A. SHAW	CHAUNCEY A. SHAW	4525 Ave G	454-0119
25) Arnold B. H. H.	Arnold B. H. H.	4525 Ave G	454-0117
26) Victoria Goodman	Victoria Goodman	4523 Ave G	452-1324
27) Stanley Kobusky	Stanley Kobusky	4604 Ave G	451-1153
28) John H. H.	John H. H.	4708 Ave G	458-0804
29) Kirsten Belgium	Kirsten Belgium	4712 Ave G	450-1757
30) Joshua T. H. H.	Joshua T. H. H.	4713 Ave G	302-3781
31) JEFFREY KAGAN	JEFFREY KAGAN	4908 Ave G	502-5834
32) JACLYN H. H.	JACLYN H. H.	4908 Ave G	512-958-8291
33) David H. H.	David H. H.	4907 Ave G	512-302-078
34) Susan Samuels	Susan Samuels	4908 B. H. H.	512-419-7028
35) JOHN N. K. H.	JOHN N. K. H.	4915 Ave G	467-0594
36) Steve H. H.	Steve H. H.	4917 Ave G	974-5279
37) Karen H. H.	Karen H. H.	4917 Ave G	451-0007
38) Adrian Delacruz	Adrian Delacruz	4907 Ave G	206-2805
39) Elizabeth F. H. H.	Elizabeth F. H. H.	4913 Ave G	454-3057
40) Elizabeth F. H. H.	Elizabeth F. H. H.	4913 Ave G	454-3057

The above information is solely to aid the Planning Commission in deciding this case (File # C14-04-0015).




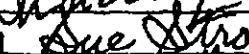



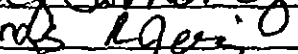
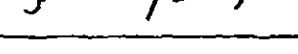
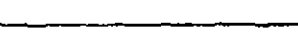
This information may not be sold or given to any other entity without expressed written consent of each party listed above.

LNAG PRR(3)

February 2004

Dear Planning Commission,

As a resident of the neighborhood, I object to the proposed zoning change at 100,102,&104 East 51st Street (File # C14-04-0015) as the increase in traffic, noise, air pollution, and litter will surely negatively impact the quality of life for my family and me. Please, protect the rights of my family and my neighbors' families to retain our peaceful community and vote against the zoning change. Thank you.

	NAME	SIGNATURE	ADDRESS	PHONE
1)	Dave Raichler		4530 Ave G	
2)	Ernest Birdwell		4603-B Ave G	698-3321
3)	Bryan R Hunt		4703 Ave G	467-2830
4)	Chris Alger		4705 Ave G	460-1790
5)	Sue Strong		4707 Ave G	452-1371
6)	Dawn Allen		4709 Ave G	467-8600
7)	Michael Miller		4711 Ave G	533-9190
8)	MATTIE C KENNER		4716 Ave G	974-277-2412
9)	Stacy Mobley		4717 Ave G	512-4538974
10)	Rachel Jennings		4808 Ave G	415-8998
11)				
12)				
13)				
14)				
15)				
16)				
17)				
18)				
19)				
20)				
21)				
22)				
23)				
24)				
25)				
26)				
27)				
28)				
29)				
30)				

The above information is solely to aid the Planning Commission in deciding this case (File # C14-04-0015). This information may not be sold or given to any other entity without expressed written consent of each party listed above.

February 2004

As a resident of the neighborhood, I object to the proposed zoning change at 100,102,&104 East 51st Street (File # C14-04-0015) as the increase in traffic, noise, air pollution, and litter will surely negatively impact the quality of life for my family and me. Please, protect the rights of my family and my neighbors' families to retain our peaceful community and vote against the zoning change. Thank you.

NAME	SIGNATURE	ADDRESS	PHONE
1) Magdalena N. Muchlinski		618 B Fairfield Lane	512-450-1594
2) Henry E. Harned		5014 Evans	512-459-3048
3) Simon Solotko		5015 Evans	512-413-6469
4) Sharon Warner		6012 Evans	512-454-7318
5) Kelly A Cox		5011 A Evans	419-9759
6) Ann Tankersley		5008 Evans	453-0272
7) Bruce M. Harned		5006 Evans	453-0752
8) Andy G		5004 Evans	459-3509
9) Ann Barker		703 E 50th	452-8751
10) Carolyn Porter		5005 Martin	523-2495
11) David Hicks		5005 Martin	323-2495
12) Jim D		5007 Martin	451-1691
13) Carlos Brando		5014 Martin	371-9521
14) Tracy Overath		5102 Martin	419-9070
15) Ryan Clinton		5104 Martin	467-8898
16) KEN GRIFITH		4803 EVANS	374-0267
17) HELEN GRIFITH		4803 EVANS	459-6418
18) Tami GRIFITH		4803 EVANS	968-9920
19) Ellen Davis		4802 A EVANS	452-1650
20) ENRIQUE PINON		4804 EVANS AVE	458-2949
21) Sara Pullum-Pinon		4804 EVANS AVE	458-2949
22) Mary Caplinger		606 Fairfield Ln.	451-9401
23) Shelli White		610 Fairfield Ln	374-9192
24) Russell Godwin		609 Fairfield Lane	451-1136
25) Vikki Godwin		609 Fairfield Ln	451-1136
26) Debbie Schuck		609 Fairfield Ln.	451-1136
27) Vicki Godwin		611 Fairfield	458-1548
28) Paul C		620 Fairfield	454-4904
29) Karen Nolan		620 Fairfield	454-4404
30) Gary Dickerson		6188 FAIRFIELD	450-1594

The above information is solely to aid the Planning Commission and City Council in deciding this case (File # C14-04-0015). This information may not be sold or given to any other entity without expressed written consent of each party listed above.

HYDE PARK

February 2004

As a resident of the neighborhood, I object to the proposed zoning change at 100,102,&104 East 51st Street (File # C14-04-0015) as the increase in traffic, noise, air pollution, and litter will surely negatively impact the quality of life for my family and me. Please, protect the rights of my family and my neighbors' families to retain our peaceful community and vote against the zoning change. Thank you.

	NAME	SIGNATURE	ADDRESS	PHONE
1)	Rudolfo Delacruz	[Signature]	711 E. 50th St	626-1660
2)	Laura Battle	[Signature]	713 E. 50th St	419-9838
3)	Dominica Sanchez	[Signature]	705 E. 50th St.	451-4091
4)	Anthony Raza Belmar	[Signature]	703 E. 50th St.	452-8871
CB5)	Robert Truax	[Signature]	700 E. 50th	467-6687
6)	Jessie Ladd	[Signature]	507 E. 50th	371-1890
7)	Ruben Rueda	[Signature]	507 East 50th St	371-1890
8)	Andres Valenzuela	[Signature]	505 E. 50th	4078702
9)	David Sirowicz	[Signature]	503 E. 50th	431-9273
10)	Nidia Ramirez	[Signature]	5009B St	371-0947
11)	Edgar Campbell	[Signature]	5008 Duval St	475-8412
12)	Deborah Robertson	[Signature]	5002 Duval	452-7118
13)	Freddy Rod	[Signature]	5000 Duval	452-1922
14)	Verna Pool	[Signature]	5000 Duval	452-1932
15)	Jeff Guarey	[Signature]	4912 Duval	507-2875
16)	Cathy Terday	[Signature]	4900 Duval	453-6421
17)	Dave Mead	[Signature]	4812 Duval	419-9987
18)	Robert Slachuta	[Signature]	4806 Duval	419-0500
19)	Ricardo Lyra	[Signature]	4804 Duval	420-0918
20)	Manuel Trevino	[Signature]	4802 Duval	463-9976
21)	Dana Dulla	[Signature]	4800 Duval	422-9816
22)	Chris Kloe	[Signature]	4809 Duval	467-8793
23)	Andy Homer	[Signature]	4809 Duval	467-8443
24)	Dennis Ka	[Signature]	4813 Duval	419-9888
25)	Michael Seben	[Signature]	4907 Duval	374-0939
26)	Gene Howard	[Signature]	4908 Duval	468-6676
27)	Sandra Frank	[Signature]	4911 Duval	420-9955
28)	STEVEN WATKINS	[Signature]	5001 Duval	453-0723
29)	DEVON GREENE	[Signature]	5001 Duval	453-0723
30)	Douglas E. Anderson	[Signature]	5100 Bruning #107	N/A

The above information is solely to aid the Planning Commission and City Council in deciding this case (File # C14-04-0015). This information may not be sold or given to any other entity without expressed written consent of each party listed above.

FLY DE PARK

2. Letters from affected neighbors in opposition (others have been e-mailed separately).

Lisa and David Hoffman

5102 Avenue G
Austin, Texas 78751
452-7347 lacross1960@yahoo.com

April 6, 2004

VIA HAND DELIVERY

Ms. Lydia Ortiz
Planning Commissioner
PO Box 2655
Austin, Texas 78768

RE: Proposed Amendment to Neighborhood Plan (File Number: C14-04-0015)
and Application for Zoning Change (File Number: NPA-04-0011.01) at
100-104 East 51st

Dear Ms. Ortiz:

My husband, David, and I strongly oppose the amendment to the North Loop Neighborhood Plan, as well as, the proposed zoning change for the property located at 100-104 East 51st Street. Our home, 5102 Avenue G, is within 300 feet of this site. We urge you to find against the plan amendment and subsequent rezoning of property currently zoned Single Family – 3 for the following reasons:

1. We are strongly in favor of the North Loop Neighborhood Plan. This Plan accentuates the positive aspects of our community while introducing new ways to encourage pedestrian traffic. This Plan appropriately provides a guide to address our community's direction and growth to avoid the painful division that often results from spot zoning, such as this.
2. The Plan amendment process unfairly favored the applicant by allowing an unchallenged presentation with a vote at the next quarterly meeting. The process for adopting the Plan was lengthy and offered many opportunities for input from those not on the Planning Team. The amendment process should first protect the Plan. Whether or not you agree with this particular Plan amendment, surely a more inclusive, thoughtful, and fair process is warranted to take a long-reaching action as a Plan amendment. What is the point of a Neighborhood Plan if amendments can be so easily obtained?
3. The North Loop Neighborhood Planning Team members' zealous "crusade" for Mixed Use zoning encourages investors to seek a more intensive zoning where no need exists solely to maximize profitability. Had there been an actual need for commercial zoning at this location, this site would have been addressed in the Neighborhood Plan.
4. The North Loop Neighborhood Planning Team's decision to amend our neighborhood Plan should be discounted for several reasons:

a. The plan amendment process was completely one-sided. The applicant was expected to notify opposition. He did not. Opposition was never allowed to present a case to the North Loop Neighborhood Planning Team prior to the vote. Since the previous application for rezoning of this site in October 2002, our opposition has been well documented. The City Staff's opposition was also clear. We were easy to find if the Planning Team had been interested in another point of view.

b. Serious conflict of interests issue begs that opposition be allowed to present a case prior to any vote by the Planning Team. This did not happen. Don Smith, the applicant for the plan amendment and rezoning, will personally benefit financially in the event that this application is granted. He is also currently serving as vice-chair of the North Loop Neighborhood Planning Team and, although, he abstained from voting, his influence on the Planning Team is undeniable. Bill Yoder, past Chair of the North Loop Neighborhood Planning Team, boasted on March 3, 2004 (at the meeting held by City Staff) that the Planning Team had already had five meetings to discuss Don Smith's proposal. Opposition was not heard at any of these meetings.

c. There is absolutely no mechanism in place to insure accountability to the majority of the neighbors. The members of the Planning Team are not elected and cannot be fired. This gives them unchecked power. They do not represent the views of the neighborhood. Some planning team members like to call us a "vocal minority", however, a petition of over 300 signatures disproves their claim. They are out of touch with the rest of us.

d. The North Loop Neighborhood Planning Team has a bias toward business/ developers over stakeholders. Their record speaks for itself. In each case below (there may be more of which I am unaware) the Planning Team voted to support the businesses without considering any opposition - even when they were aware that strong opposition existed:

1. 53rd and Evans: voted in support of a variance to allow a 5' setback instead of 25';
2. FlightPath Coffeehouse at E 51st and Duval: voted in support of a variance to allow for less parking than mandated by ordinance;
3. Up to Me, Inc.: voted in favor of a zoning change; and
3. 100-104 E 51st Street: voted in favor of a plan amendment and zoning change.

5. Traffic on E 51st Street is quite dangerous for pedestrians and motorists alike. E 51st Street is a narrow two-lane road with a bike lane on either side; most homes are about 20 feet from the roadway at this site. Commuters routinely hit speeds of 50 mph between Duval and Guadalupe. Add to this speed and increasing volume of the "cut-thru" traffic, the curve, the hill, and three odd intersections at the subject property, and you

could not have designed a more deadly destination for pedestrians. This site is unsafe, at best.

6. There is no need for this site to be commercially zoned. Indeed, only two blocks north the whole of North Loop has been designated as Mixed Use by the adopted Plan. Allowing Mixed Use zoning at 100-104 E 51st Street would mean inserting commercial use into an area which is zoned entirely Single Family-3, while a wealth of commercial property exists within and surrounding our neighborhood, i.e. within walking distance of residents. Much commercially zoned property is presently vacant.



7. The investment corporation, Eileen Merrit, Inc. and/or Condev Group, Inc., would like to transfer the risk of their investment onto adjacent property owners. While this may make good business sense, it hardly makes for good neighbors. They bought property zoned Single Family - 3, as did we all. They are under no hardship and are free to develop this property within the existing zoning.

8. Finally, the City's own definition of LR-MU states that this neighborhood commercial district is "intended ...predominately for the convenience of residents of the neighborhood." If this site were on North Loop, I believe that might fit the description, but not here. Don Smith admitted to me that one reason that he chose this site was precisely to capitalize on the high volume of traffic. This puts us at cross-purposes for any future traffic calming measures. This expansion of "cut through" traffic that will result will surely not be "for the convenience of the residents of the neighborhood."

As homeowners within 300 feet of the subject property, my husband and I obviously have a personal stake in this case. However, this is not just about our family; it is about our community, too. We love this part of Austin for its diversity and quirkiness, not to mention the trees, gardens, and well-maintained property that come from living amid mostly owner-occupied homes. We have almost everything we need within walking distance or on a bus route. We live here because we do not like to drive, much less commute. Ironically commuters living elsewhere are daily speeding past our homes on E 51st Street eroding our quality of life. Adding a commercial destination to this mix will certainly encourage more traffic on E 51st Street and further erosion of our community.

We greatly appreciate the efforts of the City Council, Planning Commission, City Staff and the North Loop Neighborhood Planning Team for producing such an appropriate plan to address our community's future. We look forward to its implementation. This rezoning request, and plan amendment process has caused division in our community. Please, uphold the North Loop Neighborhood Plan as it stands and deny this amendment to allow rezoning. Thank you for your consideration.

Very Truly Yours,

 
Lisa and David Hoffman

Maya and Chris Gamble

5100 Avenue F
Austin, TX 78751

April 7, 2004

VIA ELECTRONIC MAIL AND HAND DELIVERY

Ms. Lydia Ortiz
Planning Commissioner
PO Box 2655
Austin, Texas 78768

Re: Amendment to Neighborhood Plan (File Number: C14-04-0015) and Proposed Zoning Change (File Number: NPA-04-0011.01) at 100-104 East 51st and 0 East 51st

Dear Ms. Ortiz:

I am writing to express my strong opposition to the application for an amendment to the North Loop Neighborhood Plan and proposed zoning change for property located at 100-104 East 51st Street and 0 East 51st Street (herein referenced as 100-104 East 51st Street). I reside at 5100 Avenue F and own property immediately adjacent to the 100-104 E 51st Street property. I oppose any amendment to the North Loop Neighborhood Plan for this property and I oppose any zoning change at all for the property at 100-104 E 51st Street. I have numerous reasons for my opposition, as detailed below. In addition, I have spoken with many of my neighbors while collecting signatures opposed to proposed amendment and zoning change and the vast majority of the neighbors I spoke with are opposed as well.

Reasons Why The Proposed Amendment and Zoning Change Should Not Pass

1. Existing Neighborhood Plan and Future Land Use Map Plan for SF3

The North Loop Planning Team spent approximately two years and many hours developing a comprehensive neighborhood plan encompassing 100-104 East 51st Street. This neighborhood plan identifies commercial corridors within the neighborhood (53rd Street, Lamar, and Airport, to name a few) not including 51st Street. The entire property at issue is identified as Single Family 3 (SF3) in both the Current Use Map and the Future Use Map that the Planning Team created. The neighborhood plan was developed to ensure the integrity of the neighborhood and guide growth. The plan should not be easily amended, particularly not when the adjacent neighborhood opposes the amendment. The neighborhood plan should not be amended and a subsequent zoning change for 100-104 East 51st should not be approved

2. Mr. Rhodes Knowingly Purchased Property Zoned SF3

The owner/developer of 100-104 E 51st Street, Mike Rhodes, admits that he purchased the land zoned SF3 with the intention of seeking a zoning change. All of the adjacent and nearby landowners purchased their homes zones SF3 presumably with the intention to keep the zoning SF3 and to enjoy the benefits such zoning brings to a neighborhood. Mr. Rhodes is an investor; he was aware of the zoning

before he bought his property and should not now be allowed to change that zoning to improve his investment. Each property owner in this neighborhood takes some risk when making their purchase, but each of us based that risk on the zoning SF3—to allow Mr. Rhodes to change the zoning of his property transfers his investment risk onto the neighboring landowners. It is unfair to change the zoning against the wishes of the majority of the neighboring landowners and it sets a bad precedent to encourage developers and investors to buy up SF3 properties with the intention of changing that zoning to a more intensive use later. The neighborhood plan should not be amended and the zoning should not be changed.

3. Traffic on 51st Street at this Location is Dangerous and Will Only Get Worse

Traffic on this section of 51st Street is extremely dangerous and will only get worse as already planned commercial and residential developments are constructed (including The Triangle, less than a mile away, and Robert Mueller Airport). Between I35 and Guadalupe there is only one stop sign, and that is at a confusing five way stop at Duval/Bruning/51st Street. Vehicles routinely reach speeds greater than 50 miles per hour on the stretch of 51st Street between Duval and Guadalupe. This is further heightened by the incline prior to Avenue F and the curve parallel to the State Cemetery. As the owner of the residence at the corner of Avenue F and 51st Street, I am all too aware of accidents that routinely occur at this intersection.

During the peak hours of commuting, vehicles are backed up for blocks resulting from the five-way stop at Duval. Eastbound commuters on 51st Street are commonly in line beginning at the State Cemetery because of the Duval stop sign. Westbound vehicles attempting to turn against traffic are typically unable to do so because commuting vehicles block driveways and actual streets. As I previously mentioned, when traffic is not at a standstill, speeding vehicles remain a hazard.

Development of 100-104 East 51st Street would result in greater difficulties for vehicles entering and exiting 51st Street as well as the potential for more vehicles originating from 100-104 East 51st Street. The existing commercial development on 51st Street at Duval fronts other streets (Duval and Bruning respectively) so there is no direct turning from 51st Street into parking spots or access roads and on-street parking is available on the fronted streets. Furthermore, Bruning has less traffic than 51st Street and Duval is a wider street. But even given these more favorable conditions, the 51st Street and Duval intersection is still made more difficult due to commercial development. The location of 100-104 East 51st Street locked between the State Cemetery and a SF-3-Family Residence with a hill to the west on 51st Street and a significant curve in 51st Street to the East with no available on-street parking will be untenable. Potential patrons or residences will be unable to see the property when traveling eastbound on 51st Street until they are parallel or past the property because of the hill at Avenue F. An amendment to the neighborhood plan and subsequent rezoning of 100-104 East 51st Street will complicate the precarious traffic situation facing the neighborhood and result in more traffic problems and perhaps traffic fatalities.

4. Rezoning to a More Intensive Use Will Cause Overflow Parking on Avenue F

The traffic problem is complicated by the lack of street parking on 51st Street that results in increased parking on Avenue F. The rezoning of 100-103 East 51st Street to a more intensive zoning district would exacerbate the parking problems on Avenue F. Again, I cite the existing development at 51st Street and Duval. In addition to the existing commercial parking, there is on-street parking available on Duval and Bruning. Duval is a wider street than 51st Street and Bruning offers less traffic as I have indicated previously and there is no direct parking from 51st Street available. Given all of these preferred conditions, the commercial available parking is insufficient and vehicles are continuously parked on Duval and Bruning for blocks with customers patronizing the businesses. Any change in zoning to 100-104 East 51st Street allowing commercial or high density residential use will cause overflow parking falling to Avenue F and Rowena which are already oversaturated in terms of available parking.

5. There is No Need for More Commercial Development in the Area

There is sufficient commercial development (occupied and available) within blocks of the site in all directions. The entire stretch of North Loop Boulevard from the State Cemetery to Airport is commercial/mixed use as is the intersection at 51st Street and Duval. In addition, all of Airport from 2222 to IH-35 is commercial/ mixed use. Many new commercial/mixed use developments are in progress including one at North Loop and Evans that will accommodate a restaurant among other uses. The Triangle is less than a mile away and is not yet fully leased. Each of these current commercial/ mixed use zones offer better amenities in terms of access from the fronting street, wider fronting streets, available parking, and the value of being in known business districts. Development of 100-104 East 51st would be isolated between the State Cemetery and a SF-3 neighborhood without even visual site lines (the hill west of the property makes it impossible for eastbound traffic to see the property until parallel or past the property). The approval of a plan amendment and a zone change for 100-104 East 51st to any type of use other than SF-3- Family Residence is completely unnecessary and detrimental to the viability of existing commercial venues. There are sufficient businesses and facilities for the "convenience of residents of the neighborhood."

6. Neighbors Property Values Will Be Hurt by the Proposed Development

The rezoning of 100-104 East 51st will negatively impact the value of properties in the immediate area. As I previously indicated I bought my property based on the family residence zoning of the adjacent properties and undoubtedly paid a premium for my property, as I am sure my neighbors did as well. Properties adjacent to commercial development do not retain the same values as properties in residential-only classifications. I fear if rezoning of any type is allowed to proceed, the families in the adjacent properties will leave the neighborhood and turn their houses into rental properties or sell them to developers that will seek to change these homes into commercially zoned properties.

If 100-104 East 51st is rezoned, this will lead to a domino effect of zoning changes along 51st Street, resulting in pockets of houses isolated from each other and diminishing any sense of a neighborhood. While there are many difficulties with 51st Street at present, there are positive developments underway, such as the expansion of 2222, which should alleviate cut-through traffic on 51st Street and throughout the area, allowing the neighborhood to reclaim a sense of cohesiveness. If the property at 100-104 East 51st Street is rezoned and a plan amendment is approved to the neighborhood plan, regardless of other initiatives, the neighborhood will be lost to isolated pockets of houses, diminishing property values, and families will be discouraged from attempting to actually live in this part of central Austin.

7. Developer and Owner Mike Rhodes Has Behaved Unethically Throughout This Process

In the summer of 2002, Mr. Rhodes distributed flyers describing himself as a "concerned neighbor" and suggested meeting to discuss the proposed development at 100-104 East 51st Street. Mr. Rhodes did not indicate in his flyer any involvement with the project and was evasive when asked directly whether he had an interest in the development of the property. The North Loop Planning Team asked Mr. Rhodes and his agent Don Smith (also Vice-Chair of the North Loop Planning Team) to go door to door within the 300-foot radius and speak to each property owner, but they did not do so.


8. A Majority of the Property Owners Within 200' Are Opposed to Any Zoning Change

I have spent many hours of my time going door to door and discussing the proposed plan amendment and zoning change with my neighbors and the vast majority of them are vehemently opposed to any such change. Despite the fact that 100-104 East 51st Street is faced on one side with the State Cemetery, we collected more than enough signatures to force a super-majority vote should the City Council decide to approve a zoning change.

I join with my neighbors in imploring you to not accept an amendment to the neighborhood plan nor the proposed zoning change as related to 100-104 East 51st Street. Mr. Rhodes and Mr. Smith have many options to develop the property under the current SF3 zoning, including building a total of five duplexes (10 units) in place of the existing dwellings. I believe this would be an acceptable scenario for all parties and fair to the settled expectations of all the property owners in the area, not just Mr. Rhodes.

I urge you to vote NO on both the North Loop Neighborhood Plan amendment and the zoning change for 100-104 East 51st Street.

Very Truly Yours,



Maya Guerra Gamble



Chris Gamble

615 East 48th Street
Austin, Texas 78751

April 6, 2004

RE: Amendment to Neighborhood Plan (File Number: C14-04-0015) and Proposed Zoning Change (File Number: NPA-04-0011.01) at 100-104 East 51st and 0 East 51st

Dear Planning Commission Members,

I am writing to express my opposition to the proposed application for an amendment to the North Loop Neighborhood Plan and proposed zoning change for property located at 100-104 East 51st Street and 0 East 51st Street (herein referenced as 100-104 East 51st). I reside at 615 East 48th Street, and because of my proximity to the property in question, feel that I am a stakeholder in this requested change. My opposition to both the plan amendment and zoning change are as follows:

Existing Neighborhood Plan

The existing neighborhood plan was carefully put together. It took the North Loop Planning Team over two years of very hard and detailed work to formulate the plan that is in place today. Were I not for a developer purchasing SF-3 property with the intention of converting it to commercial use, this case would never be before you today. In fact, the chairman of the North Loop Planning Team himself told me that had the developer/owner not requested this change, they planning team never would have requested a change.

The developer, in an open public meeting, very clearly stated that he purchased the property with full knowledge that it was zoned SF-3. He also had full intention of requesting a change for commercial use. This is simply unfair to all the adjacent property owners who purchased their homes in an area that was clearly designated, and planned, as SF-3. The developer is hoping that this zoning change will be made so that he and his company, solely, will profit from the development. He never considered the detrimental economic impact to adjacent property owners. In short, had the developer wanted a commercial property, he should have purchased a commercial property.

In the North Loop area there is no shortage of available commercial, retail, office, and warehouse space available for lease or purchase. A change from SF-3 to any other designation will economically benefit only the developer. It will have adverse economic impact upon the 28 properties immediately surrounding the site, and beyond. These average property owners should not be penalized by the profit motive of one corporation.

Traffic

As Austin has grown, 51st Street has not. However, the city's policy of continuing infill has brought more and more traffic to this area. 51st Street has been particularly hard hit. As it is today, the street is heavily congested and dangerous. With the further development of The Triangle and Robert Mueller Airport, the traffic along 51st Street will become a main thoroughfare and the level of traffic will increase exponentially.

Parking

Any commercial development large enough to make economic sense to the developer will surely bring more cars than the site will be able to accommodate. This will mean that there will be intense parking on the adjacent residential streets on both sides of 51st. This is already a dangerous road. Putting additional pedestrians darting through the building traffic will not be conducive to a safe environment.

Additionally, the side streets are already burdened with cars belonging to property owners and their guests. As traffic has built up over the years, many of these streets have become through streets for commuters and others looking for ways to avoid the city's expanding traffic problems.

Lack of Integrity and Ethics on behalf of the Developer, Mr. Rhodes

In the summer of 2002, many adjacent property owners learned of potential development at 100-104 East 51st through a flyer left on their doors by Mr. Rhodes. This occurred prior to any notice by the City of Austin that a zoning change would be requested. The flyer indicated he was a "concerned" neighbor and suggested a meeting a day or two later at his residence to discuss the possible development. He did not indicate in his flyer any involvement with the project. At least one property owner called the various contact numbers offered on the flyer and spoke directly with Mr. Rhodes.

That caller was straightforward in noting their opposition to the zoning change (as cited previously in the course of this correspondence.) Mr. Rhodes indicated he was in favor of the development and assured the caller only upscale duplexes would be built. The caller agreed this would be an improvement over the current duplexes. However, when questioned if his intention was to replace the current dwellings with higher quality housing then why was a zoning change necessary? Mr. Rhodes was also asked, given his enthusiasm for the project, if he was the developer or in any way affiliated with the project. In both responses he was evasive and duplicitous. The caller only learned of his true involvement when notified by the City of Austin of a proposed zoning change. He pointedly lied to the property owner about the project and his involvement in said project. Given the strong objections to the zoning change by neighbors within 300 feet of the subject property and neighbors in surrounding areas including the Hyde Park Neighborhood Association, the zoning change request was rescinded by Mr. Rhodes.

In another instance, Mr. Rhodes and his development company purchased a house in Patterson Heights (a very small subdivision within the Hyde Park Neighborhood Association area). Patterson Heights has very specific and valid deed restrictions in regards to the building of duplexes and garage apartments. It was Mr. Rhodes intention to build a duplex on the site. The lot where Mr. Rhodes wanted to build his duplex was clearly not designated as a site where duplexes are permitted. These deed restrictions have been in place since Patterson Heights was platted. That was long, long before Mr. Rhodes was even born.

These deed restrictions were very clearly explained to Mr. Rhodes by many of the neighbors. Despite this, he persisted in his plans. My wife and I, along with 9 other households in my neighborhood, each contributed \$100 (for a total of \$1,000.00) in order to hire an attorney so that we could preserve our neighborhood. That is \$100 I'll never see again (despite a public request to Mr. Rhodes for reimbursement). Only a year later, Mr. Rhodes now wants to build a garage apartment on that same site. I fear that once again, Mr. Rhodes will force us to take legal action to protect the neighborhood we so love.

All of this speaks to the integrity of Mr. Rhodes and his development company. In short, buy it cheap, bully the neighbors, and try to make a buck at their expense. This is true of the property on

51st Street as well as the house I described in my neighborhood. In neither of these cases has Mr. Rhodes, or his development company, acted with good faith or integrity.

Regarding SF-5

I join with my neighbors in imploring you to not accept an amendment to the neighborhood plan nor the proposed zoning change as related to 100-104 East 51st. The option is already available within the existing SF-3- Family Residential classification for Mr. Rhodes and Mr. Smith to build a total of five duplexes (10 units) in place of the existing dwellings. This will allow the same type of densification and infill that SF-5 would provide. Please keep in mind that Mr. Rhodes, his development company, and Mr. Smith have not requested SF-5 zoning. The North Loop Planning Team has not requested SF-5 zoning, either now, or when they spent in excess of two years putting together their neighborhood plan.

Conclusion

There is already a valid petition showing that the immediate surrounding property owners (the ones who would be most impacted) clearly do not want *any* zoning change. The only reason that the percentage of opponents on the petition is not higher is that a large majority of the surrounding property is owned by the State of Texas (State Cemetery and Texas Parks and Wildlife Depot).

Logic would dictate that the zoning should remain SF-3. The petitioner's client knowingly purchased inexpensive SF-3 property with the sole intention of converting it to commercial. Commercial property is more expensive, so this was a calculated gamble for him. Please don't reward this risky gamble at the expense of surrounding property owners. In addition, Mr. Rhodes ethics and tactics should not be rewarded either.

Please feel free to contact me at any time regarding this manner. I can be reached by phone at (512) 323-0779 or via e-mail at: motorbruce@hotmail.com.

Sincerely,
Bruce W. Nadig

5101 Avenue F
Austin, Texas 78751

March 3, 2004

Ms. Lydia Ortiz
PO Box 2655
Austin, Texas 78768

RE: Amendment to Neighborhood Plan (File Number: C14-04-0015) and Proposed Zoning Change (File Number: NPA-04-0011.01) at 100-104 East 51st and 0 East 51st

Dear Ms. Ortiz:

I am writing to express my opposition to the application for an amendment to the North Loop Neighborhood Plan and proposed zoning change for property located at 100-104 East 51st Street and 0 East 51st Street (herein referenced as 100-104 East 51st). I reside at 5101 Avenue F and am a property owner within 300 feet of the subject property. My opposition to both the plan amendment and zoning change are as follows:

(1) Existing Neighborhood Plan

When I selected my property in December 1999 and prior to purchase, I investigated the zoning of all adjacent properties as well as the greater Highlands and Hyde Park Subdivisions. I wanted to assure my investment would be financially beneficial and desired neighborhood characteristics would remain intact. I was and remain a strong advocate for residing in central Austin. Consequently, I anxiously followed the neighborhood planning efforts; including making various calls to the City of Austin Neighborhood Planning Liaison, to assure that my investment in this neighborhood would not be compromised. I knew Avenue F, 51st Street, and the immediate surrounding area remained classified SF-3- Family Residential at the time I bought my property and after the extensive planning process was completed and the neighborhood plan was adopted. Similarly, when the properties at 100-104 East 51st were procured by Mike Rhodes (and his incorporated partners), he knew the properties were classified as SF-3- Family Residential. I believe Mr. Rhodes continued efforts to rezone the property exemplify he acted in bad faith in his procurement and such questionable business practices should not be rewarded with a zoning change. Further, myself and my neighbors who acted in good faith pursuing a SF-3- Family Residence surrounded by other SF-3- Family Residences should not be penalized for poor business acumen on the behalf of Mr. Rhodes.

The neighborhood plan was developed to ensure the integrity of the neighborhood and guide growth. The plan should not be easily amended based on the desires of developers but should rather be guided by the needs of the neighborhood as best deemed by those actually living in the neighborhood and in the case of conflicts, by those actually impacted by potential development. If the neighborhood plan is easily amended then what is the value of a neighborhood plan? The neighborhood plan should not be amended and a subsequent zoning change for 100-104 East 51st should not be approved.

(2) Traffic

Traffic is a continuous problem for residences living near 51st Street, as I imagine it is for most residences of central Austin. The street has become a cut through for suburban commuters. There is a five way stop at Duval then no traffic calming device nor deterrent till the stop light at Guadalupe. Vehicles routinely reach speeds greater than 50 miles per hour on the stretch of 51st Street between Duval and Guadalupe. This is further heightened by the incline prior to Avenue F and the curve parallel to the State Cemetery. As the owner of the residence at the northeast corner of Avenue F and 51st Street, I am all too aware of accidents that routinely occur at this intersection. If I were to level my house and have a completely vacant lot, anyone venturing off Avenue F onto 51st Street would still be unable to see vehicles approaching from the east due to the hill.

During the peak hours of commuting, vehicles are backed up for blocks resulting from the five way stop at Duval. Eastbound commuters on 51st Street are commonly in line beginning at the State Cemetery because of the Duval stop sign. Westbound vehicles attempting to turn against traffic are typically unable to do so because commuting vehicles block driveways and actual streets. As I previously mentioned, when traffic is not at a standstill, speeding vehicles remain a hazard. I regularly sit 15 minutes or more in my driveway waiting to safely enter the street.

Development of 100-104 East 51st would result in greater difficulties for vehicles entering and exiting 51st Street as well as the potential for more vehicles originating from 100-104 East 51st. The existing commercial development on 51st Street at Duval fronts other streets (Duval and Bruning respectively) so there is no direct turning from 51st Street into parking spots or access roads and on-street parking is available on the fronted streets. Furthermore, Bruning has less traffic than 51st Street and Duval is a wider street.) But even given these more favorable conditions, the 51st Street and Duval intersection is still made more difficult due to commercial development. The location of 100-104 East 51st locked between the State Cemetery and a SF-3-Family Residence with a hill to the west on 51st Street and a significant curve in 51st street to the East with no available on-street parking will be untenable. Potential patrons or residences will be unable to see the property when traveling eastbound on 51st Street until they are parallel or past the property because of the hill at Avenue F. An amendment to the neighborhood plan and subsequent rezoning of 100-104 East 51st will complicate the precarious traffic situation facing the neighborhood and result in more traffic problems and perhaps traffic fatalities.

(3) Parking

The traffic problem is also complicated by the lack of street parking. There is no parking on 51st Street which results in parking at a premium on Avenue F. I routinely am unable to find street parking in front of my own house due to the number of cars present. The rezoning of 100-103 East 51st to any other zoning district would complicate the parking problems on Avenue F. Again, I cite the existing development at 51st Street and Duval. In addition to the existing commercial parking, there is on-street parking available on Duval and Bruning. Duval is a wider street than 51st Street and Bruning offers less traffic as I have indicated previously and there is no direct parking from 51st Street available. Given all of these preferred conditions, the commercial available parking is insufficient and vehicles are continuously parked on Duval and Bruning for blocks with customers patronizing the businesses. A plan amendment and subsequent zoning change to 100-104 East 51st will result in insufficient parking for any commercial or high density residential use and the overflow for parking will fall to Avenue F and Rowena which are already oversaturated in terms of available parking.

(4) Commercial Development

There is sufficient commercial development (and available commercial properties) within blocks of the site in all directions. The entire stretch of North Loop Boulevard from the State Cemetery to Airport is commercial/mixed use as is the intersection at 51st Street and Duval. In addition, all of Airport from 2222 to IH-35 is commercial/ mixed use and I understand a new development is planned for North Loop and Evans which will accommodate a restaurant and other mixed use developments. Each of these current

commercial/ mixed use zones offer better amenities in terms of access from the fronting street, wider fronting streets, available parking, and the value of being in known business districts. Development of 100-104 East 51st would be isolated between the State Cemetery and a SF-3- Family Residence without even visual site lines (the hill west of the property makes it impossible for eastbound traffic to see the property until parallel or past the property). The approval of a plan amendment and a zone change for 100-104 East 51st to any type of use other than SF-3- Family Residence is completely unnecessary and detrimental to the viability of existing commercial venues. There are sufficient businesses and facilities for the "convenience of residents of the neighborhood."

(5) Property Values

The rezoning of 100-104 East 51st will negatively impact the value of properties in the immediate area. As I previously indicated I bought my property based on the family residence zoning of the adjacent properties and undoubtedly paid a premium for my property as I am sure my neighbors did as well. Properties adjacent to commercial development do not retain the same values as properties in residential-only classifications. I fear if rezoning of any type is allowed to proceed, each property owner will be forced to sell their residence at a loss for future commercial development.

If 100-104 East 51st is rezoned, this will lead to a domino effect of zone changes along 51st Street, resulting in pockets of houses isolated from each other and diminishing any sense of a neighborhood. While there are many difficulties with 51st Street at present, there are positive developments underway, such as the expansion of 2222, which should alleviate cut-through traffic on 51st Street and throughout the area, allowing the neighborhood to reclaim a sense of cohesiveness. If the property at 100-104 East 51st is rezoned and a plan amendment is approved to the neighborhood plan, regardless of other initiatives, the neighborhood will be lost to isolated pockets of houses, diminishing property values, and people will be discouraged from attempting to actually live in central Austin.

(6) Lack of Integrity and Ethics on behalf of the Developer, Mr. Rhodes

In the summer of 2002, I learned of potential development at 100-104 East 51st through a flyer left on my door as well as those of my neighbors by Mr. Rhodes. This occurred prior to any notice by the City of Austin that a zoning change would be requested. The flyer indicated he was a "concerned" neighbor and suggested a meeting a day or two later at his residence to discuss the possible development. He did not indicate in his flyer any involvement with the project. I called the various contact numbers offered on the flyer and spoke directly with Mr. Rhodes.


I was straightforward in noting my opposition to the zoning change (as cited previously in the course of this correspondence.) Mr. Rhodes indicated he was in favor of the development and assured me only upscale duplexes would be built. I agreed this would be an improvement over the current duplexes. However, I questioned if his intention was to replace the current dwellings with higher quality housing then why was a zoning change necessary? I also asked, given his enthusiasm for the project, if he was the developer or in any way affiliated with the project. In both responses he was evasive and duplicitous. I only learned of his true involvement when notified by the City of Austin of a proposed zoning change. He pointedly lied to me about the project and his involvement in said project. Given the strong objections to the zoning change by neighbors within 300 feet of the subject property and neighbors in surrounding areas including the Hyde Park Neighborhood Association, the zoning change request was rescinded by Mr. Rhodes.

In his current request to amend the neighborhood plan and proposed zoning change, Mr. Rhodes is now represented by his agent, Don Smith. Based on Mr. Rhodes lack of integrity and ethical behavior toward myself and other property owners during his initial efforts to obtain a zoning change for 100-104 East 51st, I am circumspect in believing any comments by him or Mr. Smith concerning Mr. Rhodes true intentions for the property at issue.

I join with my neighbors in imploring you to not accept an amendment to the neighborhood plan nor the proposed zoning change as related to 100-104 East 51st. The option is already available within the existing SF-3- Family Residential classification for Mr. Rhodes and Mr. Smith to build a total of five duplexes (10 units) in place of the existing dwellings. I believe this would be an acceptable scenario for all parties and adheres to the proposal originally presented to me by Mr. Rhodes in the summer of 2002.

If you have any questions or need additional information related to this letter, I can be reached at (512) 302-3386 or via email at Brighton@austin.rr.com

Sincerely,

Tina Dacus /s/ My. 

Tina Dacus

Steve Harrington
5014 Avenue F
Austin, Texas 78751

April 7, 2004

Austin City Planning Commission:

Ms. Maggie Armstrong
PO Box 26883
Austin, Texas 78755-0883

Mr. Chris Riley
1310 San Antonio
Austin, Texas 78701

Ms. Cynthia Medlin
2501 Wilson Street
Austin, Texas 78704

Ms. Niyanta Spelman
3802 Avenue F
Austin, Texas 78751

Mr. Matthew Moore
702 Spofford Street
Austin, Texas 78704

Dr. David Sullivan
1710 Waterston Avenue
Austin, Texas 78703

Ms. Lydia Ortiz
PO Box 2655
Austin, Texas 78768

**RE: Amendment to Neighborhood Plan (File Number: C14-04-0015) and
Proposed Zoning Change (File Number: NPA-04-0011.01) at 100-104 East 51st and 0 East 51st**

Dear Commission Members,

I am writing to express my vehement opposition to the application for an amendment to the North Loop Neighborhood Plan and proposed zoning change for the property located at 100-104 East 51st Street and 0 East 51st Street. I reside at 5014 Avenue F and am a property owner within 300 feet of the subject property. I have signed the petition against the proposed change, as have most of my neighbors. You should be aware that the percentage of neighbors within 300 feet who have signed the petition (as measured by square footage), although sufficient to force a super-majority at city council, is actually artificially low; a large part of the property abuts the state cemetery and it is not feasible to get a signature from the State of Texas to oppose the zoning change. However, the vast majority of the citizens within 300 feet oppose this proposal, as you will see from the petition.

In addition to those within 300 feet who are in opposition, a large number of neighbors outside 300 feet also oppose the proposal, as evidenced by the large number of signatures on the petition. I urge you to consider the desires of hundreds of neighbors and contrast them with the desires of the developing corporation and a handful of members of the neighborhood planning team.

My opposition to both the plan amendment and zoning change are enumerated in the following paragraphs. I appreciate your attention and patience in reading through these concerns.

(1) Existing Neighborhood Plan and Desires of the Neighbors

The neighborhood plan was developed to ensure the integrity of the neighborhood and guide growth. The plan should not be easily amended based on the desires of *corporations* but should rather be guided by the needs and desires of the *citizens* as best deemed by those actually living in the neighborhood. While it is true that a small minority of neighbors, who happen to control the neighborhood planning team, have elected to support the proposed amendment, these neighbors are in the minority – please see the petition for factual support of this statement.

Also, there is some concern that personal friendships with the developer and architect may have affected the neighborhood planning team's ability to be objective on this case. The architect, Don Woods, is a member of the neighborhood planning team. While he abstained from voting on this issue, I suspect that his participation in the project has affected the judgement and objectivity of the neighborhood team. I can think of no other reason for the neighborhood planning team to vote in strict opposition to the desires of the majority of neighbors (again, see the petition for evidence of the neighbor's desires).

(2) Traffic

In an effort to convince others that this rezoning is a good idea, the developing corporation often uses the word "unique" to describe the property. While many of the arguments for the property's uniqueness are incorrect, one area in which the property truly *is* unique is with respect to traffic. I am not exaggerating when I say that this property is located at the single worst location for traffic, especially pedestrian traffic, in the entire neighborhood. The reasons are as follows:

- a) **51st is an arterial:** This precludes speed bumps or other traffic calming measures which might help alleviate the dangers for pedestrian traffic in the area.
- b) **Poor visibility and sight lines in both directions:** From the subject property, towards the east, there is a hill which obscures cars coming from this direction. Depending on traffic conditions, cars are often coming at high speed and cannot be seen until they have crested the hill, at which point it may be too late to react. Towards the west, there is a blind curve. Depending on where a person is located, it may be impossible to see oncoming cars coming from this direction. For example, exiting Rowena it is literally impossible to see oncoming traffic, which often approaches at high speed.
- c) **High speed traffic:** As previously mentioned, depending on the time of day and the traffic conditions, cars are frequently traveling at high speeds – sometimes exceeding 50 m.p.h. This, combined with the aforementioned blind spot and hill, is a recipe for disaster, particularly for pedestrian or bicycle traffic.
- d) **Rush hour traffic:** When traffic is light, cars often travel at high speed on 51st. However, during rush hour, the traffic situation is horrible and only going to get worse with the development of the "triangle" at 45th and Lamar and the development of the old airport. Even now, prior to these developments being completed, rush hour traffic is bumper to bumper from 51st and Duval past the state cemetery. Adding additional commercial traffic to this would be a nightmare.

(3) Parking

Zoning ordinances and parking regulations notwithstanding, common sense tells us that the parking for a commercial establishment is *rarely* sufficient. As evidence of this, one can drive by many of the area's surrounding LR-MU and commercial properties and witness overflow parking on the side streets. Given

that most of the homes in the area are older and many do not have garages, it is the norm for residents to park on the street. Consequently, there is already a large number of cars on the street. Adding additional cars to this mix will not only make the traffic situation and pedestrian/bicycle dangers greater, but also cause general noise and annoyances for the neighbors.

(4) Commercial Development

There is sufficient commercial development (and available commercial property) within blocks of the site in all directions. In fact, had the developing corporation really wanted commercial property in the area, it would have been well served to purchase such property rather than property that was zoned SF-3. It is not too late for the corporation to do so, as many available properties are still on the market. Of course, by purchasing property that is appropriately zoned, it might have been harder for the developing corporation to turn a profit at the expense of the neighbors via rezoning. The "triangle" at 45th and Lamar, which is currently being developed, is close to the subject property, as are many other available properties.

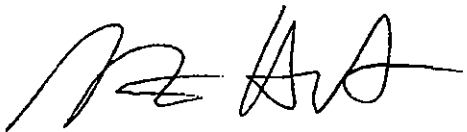
(5) Property Values

The rezoning of 100-104 East 51st will positively impact the value of the property for the developing corporation. Unfortunately, this is a zero-sum game – the corporation's gain in property value will be offset by the residents' losses. If you doubt that proximity to commercial property lowers the surrounding value of residential properties, ask any residential real estate agent.

In Conclusion:

I join with my neighbors in imploring you to not accept an amendment to the neighborhood plan nor the proposed zoning change as related to 100-104 East 51st. The developer has many options available within the existing SF-3- Family Residential classification. The neighbors will be happy to work with Mr. Rhodes, the developing corporation's agent, on any concerns he has with respect to developing the property under SF-3 zoning. I am sure that we can work out any concerns the developing corporation has with respect to SF-3. Thank you for your attention in this matter. If you have any questions or need additional information related to this letter, I can be reached at (512) 750-9460 or via email at steve_ha@swbell.net.

Sincerely,



Steve Harrington

3. Future Land Use Map from the North Loop Neighborhood Plan.

[illegible]

A comprehensive plan shall include
 one or more zoning regulations or
 establish zoning district boundaries.

This map is reproduced by the Copyright Clearance Center, Inc. and is not to be used for any other purpose without the express written permission of the Copyright Clearance Center, Inc. For more information, visit the Copyright Clearance Center website at www.copyright.com.

4. Photographs showing the traffic on 51st Street.

20 February 2004

I, the undersigned, own a home and/or property within 200' of the proposed zoning change at 100,102,&104 East 51st Street (File # C14-04-0015). I object to the proposed rezoning as the increase in traffic, noise, air pollution, litter, and light pollution will surely negatively impact my property value as well as the quality of life for me and my family.

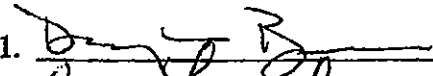

SIGNATURE	NAME	ADDRESS	PHONE
<i>Peter C. Brust</i>	Peter C. Brust	5112 AVE F	(cell) 408-234-1536

- 2.
- 3.
- 4.
- 5.
- 6.
- 7.
- 8.
- 9.
- 10.
- 11.
- 12.
- 13.
- 14.
- 15.
- 16.
- 17.
- 18.
- 19.
- 20.
- 21.
- 22.
- 23.
- 24.

25. The information above is solely to aid the Austin Planning Commission and Austin City Council in deciding this case (File # C14-04-0015). This information may not be sold or given to any other entity without the expressed written consent of each party listed above.

20 February 2004

I, the undersigned, own a home and/or property within 200' of the proposed zoning change at 100,102,&104 East 51st Street (File # C14-04-0015). I object to the proposed rezoning as the increase in traffic, noise, air pollution, litter, and light pollution will surely negatively impact my property value as well as the quality of life for me and my family.

SIGNATURE	NAME	ADDRESS	PHONE
1. 	DOUGLAS BONNER	5106 AVE F	312-344-734
2. 	BEN LINDSEY	5102 AVE F	512-453-2426
3.			
4.			
5.			
6.			
7.			
8.			
9.			
10.			
11.			
12.			
13.			
14.			
15.			
16.			
17.			
18.			
19.			
20.			
21.			
22.			
23.			
24.			
25.			

The information above is solely to aid the Austin Planning Commission and Austin City Council in deciding this case (File # C14-04-0015). This information may not be sold or given to any other entity without the expressed written consent of each party listed above.

20 February 2004


I, the undersigned, own a home and/or property within 200' of the proposed zoning change at 100,102,&104 East 51st Street (File # C14-04-0015). I object to the proposed rezoning as the increase in traffic, noise, air pollution, litter, and light pollution will surely negatively impact my property value as well as the quality of life for me and my family.

[illegible]

Information above is solely to aid the Austin Planning Commission and Austin City Council in deciding this (File#C14-04-0015). This information may not be sold or given to any other entity without the expressed written consent of each party listed above.

20 February 2004

I, the undersigned, own a home and/or property within 200' of the proposed zoning change at 100,102,&104 East 51st Street(File # C14-04-0015). I object to the proposed rezoning as the increase in traffic, noise, air pollution, litter, and light pollution will surely negatively impact my property value as well as the quality of life for me and my family.

SIGNATURE	NAME	ADDRESS	PHONE
1. 	DAVID R. ALBERT	5105 AVENUE F	(512) 258-6602
2.			
3.			
4.			
5.			
6.			
7.			
8.			
9.			
10.			
11.			
12.			
13.			
14.			
15.			
16.			
17.			
18.			
19.			
20.			

The information above is solely to aid the Austin Planning Commission and Austin City Council in deciding this case(File#C14-04-0015). This information may not be sold or given to any other entity without the expressed written consent of each party listed above.

20 February 2004

I, the undersigned, own a home and/or property within 200' of the proposed zoning change at 100,102,&104 East 51st Street (File # C14-04-0015). I object to the proposed rezoning as the increase in traffic, noise, air pollution, litter, and light pollution will surely negatively impact my property value as well as the quality of life for me and my family.

SIGNATURE	NAME	ADDRESS	PHONE
1. <i>Randal M. Bransford</i>	RANDAL M. BRANSFORD	5014 A+B ROWENA STREET	C-512-797-259 W-512-447-1100
2.			
3.			
4.			
5.			
6.			
7.			
8.			
9.			
10.			
11.			
12.			
13.			
14.			
15.			
16.			
17.			
18.			
19.			
20.			
21.			
22.			
23.			
24.			
25.			

The information above is solely to aid the Austin Planning Commission and Austin City Council in deciding this case (File # C14-04-0015). This information may not be sold or given to any other entity without the expressed written consent of each party listed above.

20 February 2004

I, the undersigned, own a home and/or property within 200' of the proposed zoning change at 100,102,&104 East 51st Street (File # C14-04-0015). I object to the proposed rezoning as the increase in traffic, noise, air pollution, litter, and light pollution will surely negatively impact my property value as well as the quality of life for me and my family.

SIGNATURE	NAME	ADDRESS	PHONE
1. <u>Jean D. Neal Jr</u>	<u>JEAN D. NEAL JR</u>	<u>105 E. 52nd</u>	<u>930 9561</u>
2. _____			
3. _____			
4. _____			
5. _____			
6. _____			
7. _____			
8. _____			
9. _____			
10. _____			
11. _____			
12. _____			
13. _____			
14. _____			
15. _____			
16. _____			
17. _____			
18. _____			
19. _____			
20. _____			
21. _____			
22. _____			
23. _____			
24. _____			
25. _____			

The information above is solely to aid the Austin Planning Commission and Austin City Council in deciding this case (File # C14-04-0015). This information may not be sold or given to any other entity without the expressed written consent of each party listed above.

February 2004

Dear Planning Commission,

As a resident of the neighborhood, I object to the proposed zoning change at 100,102,&104 East 51st Street (File # C14-04-0015) as the increase in traffic, noise, air pollution, and litter will surely negatively impact the quality of life for my family and me. Please, protect the rights of my family and my neighbors' families to retain our peaceful community and vote against the zoning change. Thank you.

Sincerely,

SIGNATURE	NAME	ADDRESS	PHONE
1) <i>[Signature]</i>	Vic Smith	5000 Ave G	845-3332
2) <i>[Signature]</i>	ERIC M. MILLS	5000 AVE F	374-9064
3) <i>[Signature]</i>	Julian Henry	4913 Ave F	452-8230
4) <i>[Signature]</i>	EMILY TIMM	4904 AVE F	374-0790
5) <i>[Signature]</i>	Matthew Mills	4902 Ave F	825-3002
6) <i>[Signature]</i>	Tom Rouse	4900 Ave F	452-2106
7) <i>[Signature]</i>	Jeff Savers	4813 Ave F	450-0577
8) <i>[Signature]</i>	Julia Mc Smith	5014 A Rowena Ave	740-3358
9) <i>[Signature]</i>	Janet Green	4810 Ave F	450-1561
10) <i>[Signature]</i>	Mary Smith	4807 Ave F	459-8288
11) <i>[Signature]</i>	Victoria Stafford	Victoria Stafford 108 E 18th St	407-8922
12) <i>[Signature]</i>	Maele Abraham	4102 Rowena	454-7863
13) <i>[Signature]</i>	Linda Crockett	Linda Crockett 4700 Rowena	414-1889
14) <i>[Signature]</i>	Brandon Skia	108 E 47th	731-6914
15) <i>[Signature]</i>	PAUL J. WILLIAMS	203 E. 47th	407-7106
16) <i>[Signature]</i>	ANN L. GARD	4704 Ave F	773-4336
17) <i>[Signature]</i>	ADAM STEVENSON	4711 Ave F	450-1531
18) <i>[Signature]</i>	Virginia Rodriguez	5209 Ave H	350-0939
19) <i>[Signature]</i>	Kim M. Harwell	5013 Ave H	302-1129
20) <i>[Signature]</i>	Maggie Bennett	5011 Ave H	777-4651
21) <i>[Signature]</i>	Suzanna Choffel	5004 Ave H 78751	323-5321
22) <i>[Signature]</i>	Bob Henrich	5201 Ave H	459-1962
23) <i>[Signature]</i>	Tiffany Durham	4911 Ave H	223-2824
24) <i>[Signature]</i>	Suzanne Hurley	4909 Ave H	454-4382
25) <i>[Signature]</i>	J. Craig Lewis	4909 Ave H	454-4382
26) <i>[Signature]</i>	BEN MUNGKORNPANICH	4908 Ave H	459-3036
27) <i>[Signature]</i>	Aubrie Aldridge	4906 Ave H	655-1774
28) <i>[Signature]</i>	Jenni Mamek	4901 Ave H	773-4141
29) <i>[Signature]</i>	Amanda Allen	4811-A Ave H	458-4613
30) <i>[Signature]</i>	William T. GROVETTE	4809 Ave H	457-5863
31) <i>[Signature]</i>	Paul Rolles	4807 Ave H	467-6964
32) <i>[Signature]</i>	Kelcie Tefft	4714 Ave H	452-5113
33) <i>[Signature]</i>	Douglas Kelly	4800 Ave G	407-9464
34) <i>[Signature]</i>	Douglas Lind	4805 Ave G	371-7096
35) <i>[Signature]</i>	Mia Segal	4813 Ave G	678-5736
36) <i>[Signature]</i>	Ali Haurin	4812 Ave G	458-0492
37) <i>[Signature]</i>	HERLINDA FARRA	4814 Ave G	

The above information is solely to aid the Planning Commission in deciding this case (File # C14-04-0015).

This information may not be sold or given to any other entity without expressed written consent of each party listed above.

February 2004

Dear Planning Commission,

As a resident of the neighborhood, I object to the proposed zoning change at 100,102,&104 East 51st Street (File # C14-04-0015) as the increase in traffic, noise, air pollution, and litter will surely negatively impact the quality of life for my family and me. Please, protect the rights of my family and my neighbors' families to retain our peaceful community and vote against the zoning change. Thank you.

Sincerely,

SIGNATURE	NAME	ADDRESS	PHONE
1) <i>[Signature]</i>	BOB BREZZE	4815 AVE G	452-3850
2) <i>[Signature]</i>	10017 AVE F	4500 AVE G	458-3759
3) <i>[Signature]</i>	Claris Keller	4906 AVE G	457-2654
4) <i>[Signature]</i>	Amanda Jaboke	4912 AVE G	459-5756
5) <i>[Signature]</i>	Rob Maffa	4911 AVE G	453-5212
6) <i>[Signature]</i>	Laura Gustin	50018 Ave G	323-6014
7) <i>[Signature]</i>	Regina Hampton	5015 AVE G	458-4663
8) <i>[Signature]</i>	Kate Jassen	5017 Ave G	470-4987
9) <i>[Signature]</i>	Valerie Rossman	5005 AVE G	619-8080
10) <i>[Signature]</i>	Amanda Stanley	5005 Ave G	743-7198
11) <i>[Signature]</i>	STEVE BROOKS	5004 Ave G	723-9316
12) <i>[Signature]</i>	Mehmet Cengiz	4914 Ave G	459-6294
13) <i>[Signature]</i>	Manish Bhandari	4909 Ave F	458-0343
14) <i>[Signature]</i>	Scott Myers	4907 Ave G	323-6514
15) <i>[Signature]</i>	Valma M. Grace	4922 Ave G	459-0929
16) <i>[Signature]</i>	Nancy Butler	4915 Ave H	302-1725
17) <i>[Signature]</i>	Mitra Mechanic	4913 Ave H	302-1425
18) <i>[Signature]</i>	Tarah DeHay	5007 Ave H	459-9780
19) <i>[Signature]</i>	Becky Layne	5009 Ave H	457-8092
20) <i>[Signature]</i>	ROBERT HEYMAN	5006 Rowena	453-3667
21) <i>[Signature]</i>	DIANA HAYMAN	5006 Rowena	453-3667
22) <i>[Signature]</i>	John Deoson	5007 Rowena	417-3925
23) <i>[Signature]</i>	David Coleman	4912 Rowena	415-6915
24) <i>[Signature]</i>	Jamel M. Paine	4904 B Rowena	419-0896
25) <i>[Signature]</i>	Andrew Chardery	4914 A Rowena	465-9193
26) <i>[Signature]</i>	Kalina Brabeck	" "	" "
27) <i>[Signature]</i>	Peter Zeller	4906 B Rowena	454-9241
28) <i>[Signature]</i>	Steve Coker	4903 Rowena	850-509468
29) <i>[Signature]</i>	ANDY JONES	4900 Rowena	453-2025
30) <i>[Signature]</i>	WENDY ALBERS	4525 AVE G	454-9329
31) <i>[Signature]</i>	POLLEY	4706 Rowena St	874-7437
32) <i>[Signature]</i>	Adam Park	107 E. 48th St	407-9786
33) <i>[Signature]</i>	Sloan Schwab	108 E. 48th St	467-8922
34) <i>[Signature]</i>	Stephanie Poussin	4602 Ave H	420-8050
35) <i>[Signature]</i>	Donna Thayer	4710 Rowena	380-9282
36) <i>[Signature]</i>	Daniel Muth	4708 Rowena	852-7716
37) <i>[Signature]</i>	Chris Lissen	4704 Rowena	706-0366
38) <i>[Signature]</i>	MICHAEL ANDERSON	4610-A AVE F	828-0040
39) <i>[Signature]</i>	Rooney King	4608 Ave F	871-4926
40) <i>[Signature]</i>	Colleen Torne	4606 AVE F	657-3490

The above information is solely to aid the Planning Commission in deciding this case (File # C14-04-0015).

This information may not be sold or given to any other entity without expressed written consent of each party listed above.

February 2004

Dear Planning Commission,

As a resident of the neighborhood, I object to the proposed zoning change at 100,102,&104 East 51st Street (File # C14-04-0015) as the increase in traffic, noise, air pollution, and litter will surely negatively impact the quality of life for my family and me. Please, protect the rights of my family and my neighbors' families to retain our peaceful community and vote against the zoning change. Thank you.

Sincerely,

SIGNATURE	NAME	ADDRESS	PHONE
<i>[Signature]</i>	TERESA VELASQUEZ	4607 AVE F.	462-0468
<i>[Signature]</i>	Mary DASH	4604 AVE F.	467-0166
<i>[Signature]</i>	FERNANDO DASILVA	4604 AVE F	467-0166
<i>[Signature]</i>	THOMAS E. O'BRIEN	4531 AVE F.	451-4140
<i>[Signature]</i>	Rebecca O'Brien	4531 AVE F	451-4140
<i>[Signature]</i>	Patricia Bown	4525 AVE F	454-7551
<i>[Signature]</i>	POTATZ SIGGENTHALER	4512 F	452-6916
<i>[Signature]</i>	Karni Wilk	472 F	912-685
<i>[Signature]</i>	John Hart	4510 AVE F.	454-5933
<i>[Signature]</i>	Alex Knaag	4507 AVE F	302-3184
<i>[Signature]</i>	Kevin Dash	4509 AVE F	452-8339
<i>[Signature]</i>	Korena Dasch	4509 AVE F	452-8339
<i>[Signature]</i>	Yvette D. Welch	4506 AVE F	452-3841
<i>[Signature]</i>	John Russell	4507 AVE F	601-9162
<i>[Signature]</i>	Matt Diermeier	4502 AVE F	637-1774
<i>[Signature]</i>	Phillip Shennon	4503A AVE F	753-0131
<i>[Signature]</i>	Haley Haver	4501 AVE F	703-7407
<i>[Signature]</i>	Jordan Papp	" "	810-8137
<i>[Signature]</i>	Barbara Mahler	4502 AVE G	589-9209
<i>[Signature]</i>	Jessica Lau	4504 AVE G	454-1963
<i>[Signature]</i>	SANDRA SMITH	4505 AVE G	371-7463
<i>[Signature]</i>	OWEN T. THOMPSON	4511 Avenue G	452-1911
<i>[Signature]</i>	Spencer Schneider	4518 Avenue G	302-1296
<i>[Signature]</i>	Maria Elena Cigarras	4524 AVE G	458-3417
<i>[Signature]</i>	CHAUNCEY ASHBAURN	4525 AVE G	454-0919
<i>[Signature]</i>	Arnold B. ASHBAURN	4525 AVE G	454-0917
<i>[Signature]</i>	Victoria Goodman	4523 AVE G	452-1324
<i>[Signature]</i>	STANLEY ROBINSON	4604 AVE G	451-4753
<i>[Signature]</i>	John Hane	4708 AVE G	458-6909
<i>[Signature]</i>	Kirsten Belgum	4712 AVE G	450-1757
<i>[Signature]</i>	Joshua Thompson	4713 AVE G	302-3791
<i>[Signature]</i>	JACQUELINE KAGAN	4908 AVE G	502-5834
<i>[Signature]</i>	DAVID VERHULST	4907 Rowena Ave Austin TX	512-302-0798
<i>[Signature]</i>	Susan Samuels Willett	4908 B Rowena Ave Austin TX	512-419-7028
<i>[Signature]</i>	JOHN N. KIRKS	4915 Rowena Ave Austin TX	467-05
<i>[Signature]</i>	Steve Smith	4915 Rowena Ave Austin TX	974-5229
<i>[Signature]</i>	Barbara Thelen	4915 Rowena Ave Austin TX	451-6007
<i>[Signature]</i>	Adrian Dela Rosa	4907 Rowena Ave	206-2905
<i>[Signature]</i>	Elizabeth F. Browne	4613 Browne G	454-3057

The above information is solely to aid the Planning Commission in deciding this case (File # C14-04-0015).

This information may not be sold or given to any other entity without expressed written consent of each party listed above.

February 2004

Dear Planning Commission,

As a resident of the neighborhood, I object to the proposed zoning change at 100,102,&104 East 51st Street (File # C14-04-0015) as the increase in traffic, noise, air pollution, and litter will surely negatively impact the quality of life for my family and me. Please, protect the rights of my family and my neighbors' families to retain our peaceful community and vote against the zoning change. Thank you.

Sincerely,

SIGNATURE	NAME	ADDRESS	PHONE
1) <i>[Signature]</i>	Lac Bryant	5014 Rouen Ave #A	554-9056
2) <i>[Signature]</i>	J. Beaman	104 E 51st	633-9963
3) <i>[Signature]</i>	Michael Rodriguez	104 E 51st	371-1514
4) <i>[Signature]</i>	Kim Mendez	104 E 52nd St.	371-1514
5) <i>[Signature]</i>	Joshua Archerry	102 E 52nd St	407-9911
6) <i>[Signature]</i>	Andrew Thomas	102 E 52nd St	407-9911
7) <i>[Signature]</i>	Tiffany-Kaye McGurt	102 E 52nd Apt B	323-9309
8) <i>[Signature]</i>	Carol Backen	5115 Ave F	467-8042
9) <i>[Signature]</i>	Andrea Santos	101 E 52nd St	451-6796
10) <i>[Signature]</i>	David W. All	101 East 52nd	467-6739
11) <i>[Signature]</i>	Kellie Albat	101 East 52nd	467-6739
12) <i>[Signature]</i>	Carol SEFTON	103A E. 52nd	302-4878
13)			
14)			
15)			
16)			
17)			
18)			
19)			
20)			
21)			
22)			
23)			
24)			
25)			
26)			
27)			
28)			
29)			
30)			
31)			
32)			
33)			
34)			
35)			
36)			
37)			
38)			
39)			
40)			

The above information is solely to aid the Planning Commission in deciding this case (File # C14-04-0015).

This information may not be sold or given to any other entity without expressed written consent of each party listed above.

February 2004

Dear Planning Commission,

As a resident of the neighborhood, I object to the proposed zoning change at 100,102,&104 East 51st Street (File # C14-04-0015) as the increase in traffic, noise, air pollution, and litter will surely negatively impact the quality of life for my family and me. Please, protect the rights of my family and my neighbors' families to retain our peaceful community and vote against the zoning change. Thank you.

	NAME	SIGNATURE	ADDRESS	PHONE
1)	Dave Raichler		4530 Ave G	459-3381
2)	Brent Birdwell		4603-B Ave G	698-3321
3)	Bryan R Hunt		4703 Ave G	467-2830
4)	Chris Alger		4705 Ave G	450-1790
5)	Sue Strong		4707 Ave G	452-1371
6)	Dawn Allen		4709 Ave G	467-8600
7)	Mikhail Menn		4711 Ave G	533-9190
8)	MATTHEW C KENDRA		4716 Ave G	974-277-2412
9)	Haley Moberg		4717 Ave G	512-4538974
10)	Rachel Jennings		4807 Ave G	415-8998
11)				
12)				
13)				
14)				
15)				
16)				
17)				
18)				
19)				
20)				
21)				
22)				
23)				
24)				
25)				
26)				
27)				
28)				
29)				
30)				

The above information is solely to aid the Planning Commission in deciding this case (File # C14-04-0015).

This information may not be sold or given to any other entity without expressed written consent of each party listed above.

February 2004

Dear Planning Commission,

As a resident of the neighborhood, I object to the proposed zoning change at 100,102,&104 East 51st Street (File # C14-04-0015) as the increase in traffic, noise, air pollution, and litter will surely negatively impact the quality of life for my family and me. Please, protect the rights of my family and my neighbors' families to retain our peaceful community and vote against the zoning change. Thank you.

Sincerely,

SIGNATURE	NAME	ADDRESS	PHONE
1)	Gina Ballen	5107A Ave G	533-9763
2)	CAROLYN KNIGHT	5607 LINK AVE	451-1727
3)	LISA WRIGHT	5201 AVE G	457-1727
4)	Dave Johnson	5205 Ave G	417-8359
5)	Elizabeth Flanagan	5107 Ave F	451-9252
6)	W. D. Sauer	5209 Ave G	321-3780
7)	Lisa Sarmiento	515 Ave G	302-6491
8)	Elmer Smith	5105 Ave G	453-6802
9)	Mercedes Smith	5105 Ave G	453-6802
10)	Gladys G. Daffy	5103 Ave G	453-5272
11)	Jade Daffy	5103 Ave G	453-5272
12)	Jeff Daffy	5108 Ave G	836-5794
13)	Joel Schlichtemeyer	5106 Ave G	302-0662
14)	Marc Rendon	5107-A Ave G	533-9763
15)	Kendal Barnard	5114 Ave G	452-4392
16)	Augustine GARZA	5210 Ave G	459-8149
17)	Julia K. GARZA	5210 Ave G	459-8149
18)	KEVIN JENKINS	5212 AVE H	577-1617
19)	Chiyo Nishida	5213 Ave H	779-3429
20)	LARA HANUNIBAL	5212A Ave H	452-9625
21)	Crystal Fuenficht	5208 Ave H	371-3255
22)	John Moe	5204 Ave H	819-5185
23)	MICHAEL CAMPBELL	5200 AVE H	620-7804
24)	Terry Martinez	5201 Ave H	419-9009
25)	Elizabeth Trevino	307 E 51st St	512-874466
26)	Michael A. Kuffendell	5106-B Ave H	454-7613
27)	Brad Johnson	5107 Ave H	452-9253
28)	Joe Arzoo	5105 Ave H	262-3701
29)	Cassie Conray	4901 Ave H	589-7856
30)	Jessie Taylor	4901 Ave H	589-7856
31)	VARREY THOMAS	5208 Ave G	454-8534
32)	Francis W. Ward	5011 Martin Ave	451-0935
33)	THOMAS M. BARRINGTON	5011 MARTIN AVE	451-0935
34)	Blanca Schreck	5101 Ave G	454-6677
35)	Matthew Martin	5101 Ave G	784-3358
36)	Gagliardi	5101 Ave G	454-6677
37)	Paul Rogoff	5102 Ave H	916-5283
38)	Alisha Jones	5111 Ave H	(210) 421-1887
39)	KURTIS COLONNA	5205 AVE H	452-6442
40)	James Castello	5204 Ave H	457-9621

The above information is solely to aid the Planning Commission in deciding this case (File # C14-04-0015).

This information may not be sold or given to any other entity without expressed written consent of each party listed above.

February 2004

Dear Planning Commission,

As a resident of the neighborhood, I object to the proposed zoning change at 100,102,&104 East 51st Street (File # C14-04-0015) as the increase in traffic, noise, air pollution, and litter will surely negatively impact the quality of life for my family and me. Please, protect the rights of my family and my neighbors' families to retain our peaceful community and vote against the zoning change. Thank you.

Sincerely,

SIGNATURE	NAME	ADDRESS	PHONE
1) Imelda Black	Imelda Black	5212 Duval St	454-6901
2) Keeree	Emily Keeree	5208 Duval St.	459-6496
3) Kaydean Bott	Kaydean Bott	5204 Duval St.	323-5670
4) Kathleen	Kathleen Wanner	5202 Duval St.	407-8821
5) Kurt F. Mohlman	Kurt F. Mohlman	5203 Duval St	371-7678
6) Carolyn Annette	Carolyn Annette Crites	5205 Duval St	467-8807
7) Lydis Doty	Lydis Doty	5207 Duval St	467-2097
8) Alex Jan	Alex Jan	5114 Duval St	455-6888
9) H. A. P. P.	H. A. P. P.	5115 Duval St	419-9788
10) D. D. D.	D. D. D.	5101 Duval St	457-1675
11) Jane Bolton	Jane Bolton	5112 Duval St.	459-1801
12) Lisa Hoffman	Lisa Hoffman	2102 Ave G	452-7347
13) Rosemary	Rosemary	5203 L. L. L.	407-9222
14) Jennie Gray	Jennie Gray	301 Zennia St	474-7400
15) Joe Parks	Joe Parks	304 Zennia St	451-1298
16) Joyce Meredith	Joyce Meredith	402 Zennia	453-4260
17) Charlie	Charlie	403 Zennia	468-7860
18) Holly	Holly	503 Zennia St	419-9594
19) Steve Fletcher	Steve Fletcher	504 Zennia St	374-9856
20) Craig Whitworth	Craig Whitworth	505 Zennia 78751	452-4549
21) Mark A. Chivers	Mark A. Chivers	604 Zennia	453-3672
22) Kent Pyrtle	Kent Pyrtle	7012 Zennia	380-9754
23) Bailey Kondagaj	Bailey Kondagaj	700 Zennia	"
24) Ronnie	Ronnie	"	"
25) Downes	Downes	406 W. 51st	645-6373
26) Cameron McCall Jordan	Cameron McCall Jordan	509 W. 51st	459-6223
27) Neal Clark	Neal Clark	402-A West 51st St 78751	454-4572
28) Neal Clark	Neal Clark	302 A W 51st 78751	371-0582
29) The M. M.	The M. M.	5202 Zennia	459-6582
30) Loralyn	Loralyn	5205 Loralyn St Austin TX 78751	483-2875
31) Nathan Wilkes	Nathan Wilkes	5205 Loralyn St Austin, TX 78751	499-0234
32) Sarah Hankel	Sarah Hankel	5205 Loralyn St Austin, TX 78751	407-9950
33) Ben Regal	Ben Regal	500 Franklin Blvd Unit B Austin, TX 78751	484-1892
34)			
35)			
36)			
37)			
38)			
39)			
40)			

The above information is solely to aid the Planning Commission in deciding this case (File # C14-04-0015). This information may not be sold or given to any other entity without expressed written consent of each party listed above.

20 February 2004

I, the undersigned, own a home and/or property within 200' of the proposed zoning change at 100,102,&104 East 51st Street (File # C14-04-0015). I object to the proposed rezoning as the increase in traffic, noise, air pollution, litter, and light pollution will surely negatively impact my property value as well as the quality of life for me and my family.

SIGNATURE

NAME

ADDRESS

PHONE

1. Peter C. Brust Peter C. Brust 5112 AVE E (cell) 408-234-1536

2.

3.

4.

5.

6.

7.

8.

9.

10.

11.

12.

13.

14.

15.

16.

17.

18.

19.

20.

21.

22.

23.

24.

25.

The information above is solely to aid the Austin Planning Commission and Austin City Council in deciding this case (File # C14-04-0015). This information may not be sold or given to any other entity without the expressed written consent of each party listed above.

20 February 2004

I, the undersigned, own a home and/or property within 200' of the proposed zoning change at 100,102,&104 East 51st Street (File # C14-04-0015). I object to the proposed rezoning as the increase in traffic, noise, air pollution, litter, and light pollution will surely negatively impact my property value as well as the quality of life for me and my family.

SIGNATURE	NAME	ADDRESS	PHONE
1. <u>[Signature]</u>	DOUGLAS BONNER	5106 AVE F	312-344-734
2. <u>Ben Lindsey</u>	BEN LINDSEY	5102 AVE F	512-453-2426
3.			
4.			
5.			
6.			
7.			
8.			
9.			
10.			
11.			
12.			
13.			
14.			
15.			
16.			
17.			
18.			
19.			
20.			
21.			
22.			
23.			
24.			
25.			

The information above is solely to aid the Austin Planning Commission and Austin City Council in deciding this case (File # C14-04-0015). This information may not be sold or given to any other entity without the expressed written consent of each party listed above.

20 February 2004


I, the undersigned, own a home and/or property within 200' of the proposed zoning change at 100,102,&104 East 51st Street (File # C14-04-0015). I object to the proposed rezoning as the increase in traffic, noise, air pollution, litter, and light pollution will surely negatively impact my property value as well as the quality of life for me and my family.

[illegible]

Information above is solely to aid the Austin Planning Commission and Austin City Council in deciding this (File#C14-04-0015). This information may not be sold or given to any other entity without the expressed written consent of each party listed above.

20 February 2004

I, the undersigned, own a home and/or property within 200' of the proposed zoning change at 100,102,&104 East 51st Street(File # C14-04-0015). I object to the proposed rezoning as the increase in traffic, noise, air pollution, litter, and light pollution will surely negatively impact my property value as well as the quality of life for me and my family.

SIGNATURE	NAME	ADDRESS	PHONE
1. 	DAVID R. ALBERT	5105 AVENUE F	(512) 258-6602
2.			
3.			
4.			
5.			
6.			
7.			
8.			
9.			
10.			
11.			
12.			
13.			
14.			
15.			
16.			
17.			
18.			
19.			
20.			

The information above is solely to aid the Austin Planning Commission and Austin City Council in deciding this case(File#C14-04-0015). This information may not be sold or given to any other entity without the expressed written consent of each party listed above.

20 February 2004

I, the undersigned, own a home and/or property within 200' of the proposed zoning change at 100,102,&104 East 51st Street (File # C14-04-0015). I object to the proposed rezoning as the increase in traffic, noise, air pollution, litter, and light pollution will surely negatively impact my property value as well as the quality of life for me and my family.

SIGNATURE	NAME	ADDRESS	PHONE
1. <i>Randal M. Bransford</i>	RANDAL M. BRANSFORD	5014 A & B ROWENA STREET	C - 512-797-259 W - 512-447-1100
2.			
3.			
4.			
5.			
6.			
7.			
8.			
9.			
10.			
11.			
12.			
13.			
14.			
15.			
16.			
17.			
18.			
19.			
20.			
21.			
22.			
23.			
24.			
25.			

The information above is solely to aid the Austin Planning Commission and Austin City Council in deciding this case (File # C14-04-0015). This information may not be sold or given to any other entity without the expressed written consent of each party listed above.

20 February 2004

I, the undersigned, own a home and/or property within 200' of the proposed zoning change at 100,102,&104 East 51st Street (File # C14-04-0015). I object to the proposed rezoning as the increase in traffic, noise, air pollution, litter, and light pollution will surely negatively impact my property value as well as the quality of life for me and my family.

SIGNATURE	NAME	ADDRESS	PHONE
1. <i>Jean D. Neal Jr.</i>	JEAN D. NEAL JR	105 E. 52nd	930 9561
2.			
3.			
4.			
5.			
6.			
7.			
8.			
9.			
10.			
11.			
12.			
13.			
14.			
15.			
16.			
17.			
18.			
19.			
20.			
21.			
22.			
23.			
24.			
25.			

The information above is solely to aid the Austin Planning Commission and Austin City Council in deciding this case (File # C14-04-0015). This information may not be sold or given to any other entity without the expressed written consent of each party listed above.

February 2004

Dear Planning Commission,

As a resident of the neighborhood, I object to the proposed zoning change at 100,102,&104 East 51st Street (File # C14-04-0015) as the increase in traffic, noise, air pollution, and litter will surely negatively impact the quality of life for my family and me. Please, protect the rights of my family and my neighbors' families to retain our peaceful community and vote against the zoning change. Thank you.

Sincerely,

SIGNATURE	NAME	ADDRESS	PHONE
1) <i>[Signature]</i>	Vic Smith	5000 Ave G	845-3382
2) <i>[Signature]</i>	ERIC M. MILLS	5000 AVE F	374-9064
3) <i>[Signature]</i>	Julian Henry	4913 Ave F	452-8230
4) <i>[Signature]</i>	EMILY TIMM	4904 AVE F	374-0790
5) <i>[Signature]</i>	Muthair Mills	4902 Ave F	825-3003
6) <i>[Signature]</i>	Tom Rouse	4600 Ave F	452-2706
7) <i>[Signature]</i>	Jeff Savers	4813 Ave F	450-0577
8) <i>[Signature]</i>	Julia M. Smith	5014 A Rowena Ave	740-3357
9) <i>[Signature]</i>	Janet Green	4810 Ave F	450-1561
10) <i>[Signature]</i>	Mary Finkel	4807 Ave F	459-8282
11) <i>[Signature]</i>	Victoria Stafford	Victoria Stafford 108 E 48th St	407-8922
12) <i>[Signature]</i>	MARIL ARNATHANS	4702 Rowena	454-7863
13) <i>[Signature]</i>	Linda Crockett		
14) <i>[Signature]</i>	Linda Crockett	4700 Rowena	414-1889
15) <i>[Signature]</i>			
16) <i>[Signature]</i>	Brendan Skin	108 E 47th	731-6914
17) <i>[Signature]</i>	PAUL J. WILLIAMS	203 E. 47th	407-7106
18) <i>[Signature]</i>	Amy L. David	4711 Ave F	773-4336
19) <i>[Signature]</i>	ADAM STEVENSON	4711 Ave F	458-1531
20) <i>[Signature]</i>	Viggo Rodriguez	5209 Ave H	350-0939
21) <i>[Signature]</i>	Carlin M. Harwell	5013 Ave H	302-1129
22) <i>[Signature]</i>	Maggie Bennett	5011 AVE H	797-9621
23) <i>[Signature]</i>	Suzanna Chaffel	5004 Ave H 78751	323-5321
24) <i>[Signature]</i>	Juan	5201 Ave H	459-1962
25) <i>[Signature]</i>	Bob Hernandez	4814 Ave H	961-1812
26) <i>[Signature]</i>	Tiffany Durham	4911 Ave H	823-2824
27) <i>[Signature]</i>	Suzanne Hurley	4909 Ave H	454-4382
28) <i>[Signature]</i>	J. Craig Lewis	4909 Ave H	454-4382
29) <i>[Signature]</i>	BEN MUNGKORNPANICH	4908 Ave H	455-3036
30) <i>[Signature]</i>	Aubrie Aldridge	4906 Ave H	659-1774
31) <i>[Signature]</i>	Joni M. Amey	4901 Ave H	
32) <i>[Signature]</i>	Amanda Allen	4811-A Ave. H	773-4141
33) <i>[Signature]</i>	William T. Grovett	4809 Ave H	458-4613
34) <i>[Signature]</i>	Joel Ballas	4802 Ave H	457-5862
35) <i>[Signature]</i>	Kelcie Left	4774 Ave H	467-6967
36) <i>[Signature]</i>	Douglas Kelly	4800 Ave G	452-5143
37) <i>[Signature]</i>	Douglas Lind	4805 Ave G	407-9464
38) <i>[Signature]</i>	M. La Segui	4813 Ave G	371-7096
39) <i>[Signature]</i>	Ali Newton	4812 Ave G	693-5736
40) <i>[Signature]</i>	HERLINDA FARIAS	4814 Ave G	458-4492

The above information is solely to aid the Planning Commission in deciding this case (File # C14-04-0015).

This information may not be sold or given to any other entity without expressed written consent of each party listed above.

February 2004

Dear Planning Commission,

As a resident of the neighborhood, I object to the proposed zoning change at 100,102,&104 East 51st Street (File # C14-04-0015) as the increase in traffic, noise, air pollution, and litter will surely negatively impact the quality of life for my family and me. Please, protect the rights of my family and my neighbors' families to retain our peaceful community and vote against the zoning change. Thank you.

Sincerely,

SIGNATURE	NAME	ADDRESS	PHONE
1) <i>[Signature]</i>	BOB BREXCE	4815 AVE G	452-3850
2) <i>[Signature]</i>	1000 AVE F	4800 AVE G	458-3759
3) <i>[Signature]</i>	Chris Keller	4906 Ave G	457-2654
4) <i>[Signature]</i>	Amanda Jahake	4912 Ave G	459-5756
5) <i>[Signature]</i>	Isak Malla	4911 Ave G	453-5217
6) <i>[Signature]</i>	Laura Gaudin	5001B Ave G	323-6474
7) <i>[Signature]</i>	Regina Hampton	5015 Ave G	458-4663
8) <i>[Signature]</i>	Ross Sassen	5017 Ave G	470-4987
9) <i>[Signature]</i>	Valerie Rossman	5005 Ave G	619-8980
10) <i>[Signature]</i>	Amanda Stanley	5005 Ave G	749-7198
11) <i>[Signature]</i>	Steve Brokaw	5004 Ave G	323-9316
12) <i>[Signature]</i>	Michael Cheung	4911 Ave G	458-6274
13) <i>[Signature]</i>	Mandesh Bhendari	4909 Ave F	450-0343
14) <i>[Signature]</i>	Scott Myers	4907 Ave G	323-6514
15) <i>[Signature]</i>	Velma Pierce	4922 Ave G	459-0929
16) <i>[Signature]</i>	Nancy Butler	4915 Ave H	302-1425
17) <i>[Signature]</i>	Mitra Mechanic	4913 Ave H	302-1425
18) <i>[Signature]</i>	Tarah DeHay	5007 Ave H	459-9180
19) <i>[Signature]</i>	Recky Layne	5009 Ave H	451-8092
20) <i>[Signature]</i>	Robert Heyman	5006 Rowena	453-3667
21) <i>[Signature]</i>	Diana Haynes	5006 Rowena	453-3667
22) <i>[Signature]</i>	Paul Steppa	5007 Rowena	417-7925
23) <i>[Signature]</i>	David Coleman	4912 Rowena	415-6995
24) <i>[Signature]</i>	James M. Paine	4904 Rowena	419-0896
25) <i>[Signature]</i>	Ken Kelly	4914 Rowena	465-9473
26) <i>[Signature]</i>	Kalina Grabeck	" "	" "
27) <i>[Signature]</i>	Peter Zeller	4906 Rowena	434-9241
28) <i>[Signature]</i>	Steve Locke	4903 Rowena	850-509468
29) <i>[Signature]</i>	ANDY JONES	4900 Rowena	453-2025
30) <i>[Signature]</i>	WENDY ALBERS	4528 Ave G	454-9329
31) <i>[Signature]</i>	Pauline	4706 Rowena St	814-7437
32) <i>[Signature]</i>	Adam Parks	107 E. 48th St	407-9786
33) <i>[Signature]</i>	Sloan Schwab	108 E. 48th St	467-8922
34) <i>[Signature]</i>	Stephanie Poussen	4602 Ave H	420-8050
35) <i>[Signature]</i>	Donna Thayer	4710 Rowena	380-9282
36) <i>[Signature]</i>	Daniel Mota	4708 Rowena	452-7716
37) <i>[Signature]</i>	Chris Lingen	4704 Rowena	706-0366
38) <i>[Signature]</i>	MICHAEL ANDERSON	4610 Ave F	826-0040
39) <i>[Signature]</i>	Rodney King	4608 Ave F	471-4926
40) <i>[Signature]</i>	Colleen Torner	4606 Ave F	657-8490

The above information is solely to aid the Planning Commission in deciding this case (File # C14-04-0015).

This information may not be sold or given to any other entity without expressed written consent of each party listed above.

February 2004

Dear Planning Commission,

As a resident of the neighborhood, I object to the proposed zoning change at 100,102,&104 East 51st Street (File # C14-04-0015) as the increase in traffic, noise, air pollution, and litter will surely negatively impact the quality of life for my family and me. Please, protect the rights of my family and my neighbors' families to retain our peaceful community and vote against the zoning change. Thank you.

Sincerely,

SIGNATURE	NAME	ADDRESS	PHONE
1) <i>[Signature]</i>	TERESA VELASQUEZ	4607 AVE F	452-0468
2) <i>[Signature]</i>	Mary Davis	4607 AVE F	467-0166
3) <i>[Signature]</i>	FERNANDO DA SILVA	4604 AVE F	467-0166
4) <i>[Signature]</i>	THOMAS E. O'BRIEN	4531 AVE F	451-4180
5) <i>[Signature]</i>	Rebecca O'Brien	4531 AVE F	451-4140
6) <i>[Signature]</i>	Patricia Bown	4525 AVE F	454-7551
7) <i>[Signature]</i>	POTATE SIGWENTHAL	4512 F	452-6915
8) <i>[Signature]</i>	Larry Wilk	472 F	822-685
9) <i>[Signature]</i>	John Hart	4510 AVE F	454-5933
10) <i>[Signature]</i>	Alex Knaag	4507 AVE F	302-3184
11) <i>[Signature]</i>	Kevin Gash	4509 AVE F	452-8339
12) <i>[Signature]</i>	KONENA DASU	4509 AVE F	452-8339
13) <i>[Signature]</i>	Yvette D. Welch	4501 AVE F	452-3841
14) <i>[Signature]</i>	John Russell	4501 AVE F	601-9162
15) <i>[Signature]</i>	Matt Diermeier	4502 AVE F	639-1774
16) <i>[Signature]</i>	Phillip Sherman	4503A AVE F	453-0131
17) <i>[Signature]</i>	Heley Hovest	4501 AVE F	403-7147
18) <i>[Signature]</i>	Jessica Lay	4504 AVE G	810-8137
19) <i>[Signature]</i>	Barbara Mahler	4502 AVE G	589-9209
20) <i>[Signature]</i>	Jessica Lay	4504 AVE G	454-1965
21) <i>[Signature]</i>	SANDRA SMITH	4505 AVE G	371-7463
22) <i>[Signature]</i>	DMITRY TOMPOSOV	4511 Avenue G	452-1911
23) <i>[Signature]</i>	Spencer Schindler	4518 Avenue G	302-1296
24) <i>[Signature]</i>	Maria Elena Cerna	4524 AVE G	418-3447
25) <i>[Signature]</i>	CHARNEY ASHBY	4525 AVE G	454-0419
26) <i>[Signature]</i>	Arnold B. Ashby	4525 AVE G	454-0917
27) <i>[Signature]</i>	Victoria Goodman	4523 AVE G	452-1324
28) <i>[Signature]</i>	STANLEY KOZUSKY	4604 AVE G	451-4453
29) <i>[Signature]</i>	John Hain	4708 AVE G	458-6904
30) <i>[Signature]</i>	Kirsten Belgum	4712 AVE G	450-1757
31) <i>[Signature]</i>	Sasha Tompkins	4713 AVE G	302-3791
32) <i>[Signature]</i>	JEFFREY KACADAKA	4908 AVE G	502-5834
33) <i>[Signature]</i>	ANASTHIA	4908 AVE G	512-958-8291
34) <i>[Signature]</i>	David Verhulst	4902 Rowena Ave Austin TX	512-302-0798
35) <i>[Signature]</i>	Susan Somers Willett	4908 B Rowena Ave Austin TX	512-419-7028
36) <i>[Signature]</i>	JOHN N. KUPIS	4915 Rowena Ave Austin TX	467-0505
37) <i>[Signature]</i>	Steve Politz	4915 Rowena Ave Austin TX	974-5219
38) <i>[Signature]</i>	KAREN THEE	4901 Rowena Ave Austin TX	451-8001
39) <i>[Signature]</i>	Adrian DelaRosa	4902 Rowena Ave Austin TX	206-2905
40) <i>[Signature]</i>	Elizabeth F. Benson	4913 Rowena Ave Austin TX	454-3057

The above information is solely to aid the Planning Commission in deciding this case (File # C14-04-0015).

This information may not be sold or given to any other entity without expressed written consent of each party listed above.

February 2004

Dear Planning Commission,

As a resident of the neighborhood, I object to the proposed zoning change at 100,102,&104 East 51st Street (File # C14-04-0015) as the increase in traffic, noise, air pollution, and litter will surely negatively impact the quality of life for my family and me. Please, protect the rights of my family and my neighbors' families to retain our peaceful community and vote against the zoning change. Thank you.

Sincerely,






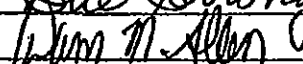


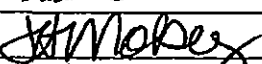
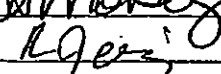
SIGNATURE	NAME	ADDRESS	PHONE
1) <i>[Signature]</i>	Lae Bryant	5014 Rouse Ave #A	554-9056
2) <i>[Signature]</i>	J. Beaman	104 E. 51st	633-9963
3) <i>[Signature]</i>	Michael Rodriguez	104 E. 52nd	371-1514
4) <i>[Signature]</i>	KIM MENDEZ	104 E 52nd St.	371-1514
5) <i>[Signature]</i>	Joshua Atcherry	102 E 52nd St	407-9911
6) <i>[Signature]</i>	Andrea Mena	102 E 52nd St	407-9911
7) <i>[Signature]</i>	Tiffany-Kaye McGurt	102 E. 52nd Apt B	323-9309
8) <i>[Signature]</i>	Carol Dodgen	5115 Ave F	467-8042
9) <i>[Signature]</i>	Andrea Santos	101 E 52nd St	451-6796
10) <i>[Signature]</i>	David Wall	101 East 52nd	467 6737
11) <i>[Signature]</i>	Kellie Tabor	101 East 52nd	467 6737
12) <i>[Signature]</i>	CARL SEFTON	102A E. 52nd	302-4878
13)			
14)			
15)			
16)			
17)			
18)			
19)			
20)			
21)			
22)			
23)			
24)			
25)			
26)			
27)			
28)			
29)			
30)			
31)			
32)			
33)			
34)			
35)			
36)			
37)			
38)			
39)			
40)			

The above information is solely to aid the Planning Commission in deciding this case (File # C14-04-0015). This information may not be sold or given to any other entity without expressed written consent of each party listed above.

February 2004

Dear Planning Commission,

As a resident of the neighborhood, I object to the proposed zoning change at 100,102,&104 East 51st Street (File # C14-04-0015) as the increase in traffic, noise, air pollution, and litter will surely negatively impact the quality of life for my family and me. Please, protect the rights of my family and my neighbors' families to retain our peaceful community and vote against the zoning change. Thank you.

	NAME	SIGNATURE	ADDRESS	PHONE
1)	Dave Raichler		4530 Ave G	459-3331
2)	Brian Birdwell		4603-B Ave G	698-3321
3)	Bryan R Hunt		4703 Ave G	467-2830
4)	Chris Alger		4705 Ave G	450-1790
5)	Sue Strong		4707 Ave G	452-1371
6)	Dawn Allen		4709 Ave. G	467-8600
7)	Michael Melen		4711 Ave G.	533-9190
8)	MATTHEW C KEVJURA		4716 AVE G	974-277-2412
9)	Haley Moberg		4717 AVE G	512-4538774
10)	Rachel Jennings		4808 Ave G	415-8998
11)				
12)				
13)				
14)				
15)				
16)				
17)				
18)				
19)				
20)				
21)				
22)				
23)				
24)				
25)				
26)				
27)				
28)				
29)				
30)				

The above information is solely to aid the Planning Commission in deciding this case (File # C14-04-0015).

This information may not be sold or given to any other entity without expressed written consent of each party listed above.

February 2004

Dear Planning Commission,

As a resident of the neighborhood, I object to the proposed zoning change at 100,102,&104 East 51st Street (File # C14-04-0015) as the increase in traffic, noise, air pollution, and litter will surely negatively impact the quality of life for my family and me. Please, protect the rights of my family and my neighbors' families to retain our peaceful community and vote against the zoning change. Thank you.

Sincerely,

SIGNATURE	NAME	ADDRESS	PHONE
1)	gina ballen	5107A Ave G	539-763
2)	CAROLYN KNIGHT	5607 LINK AVE	451-1722
3)	LISA WRIGHT	5201 AVE. G	457-1727
4)	Dave Johnson	5203 Ave G	417-8339
5)	Elizabeth Flanagan	5107 Ave F	451-9252
6)	W.D. Sauer	5209 Ave G	811-3785
7)	Lisa Sarmiento	515 Ave G	302-6491
8)	Anne Smith	5105 Ave G	453-6802
9)	Mercedes Smith	5105 Ave G	453-6802
10)	Gladys G. Dally	5103 Ave G	453-5772
11)	Jade Dally	5103 Ave G	453-5212
12)	H.S. Dally	5108 Ave H	836-5794
13)	Joel Schlichtemier	5106 Ave G	302-0662
14)	Marc Rendon	5107A Ave G	533-9763
15)	Kendal Barnard	5114 Ave G	452-4392
16)	Augustine GARZA	5210 Ave G	459-8149
17)	Julia R. GARZA	5210 Ave G	459-8149
18)	KEVIN JENKINS	5212 AVE H	577-1617
19)	Chiyo Nishida	5213 Ave H	794-3829
20)	LAURA HAZONIBAR	5212A Ave H	452-9625
21)	Crystal Fuobngat	5208 AVE H	371-3255
22)	Folio Moe	5204 Ave H	819-5185
23)	MICHAEL CAMPBELL	5200 AVE H	680-7804
24)	Terry Martinez	5201 Ave H	419-9009
25)	Elizabeth Dwyer	307 E. S 2nd St	512-874466
26)	Michael A. Rutherford	5106-B Ave H	454-7613
27)	Brad Johnson	5107 Ave H	458-9353
28)	Joe Alzup	5105 Ave H	262-3701
29)	Cassie Conrad	4901 Ave H	589-7858
30)	Jessie Taylor	4901 Ave H	589-7856
31)	VARREX THOMAS	5208 Ave G	454-8534
32)	FRANK W. WARD	5011 Martin Ave	451-0935
33)	THOMAS M. BARRINGTON	5011 MARTIN AVE.	451-0935
34)	Bianca Scheck	5101 Ave G	454-6677
35)	Matthew Martin	5101 Ave G	784-3358
36)	Soledad ARISTONDO	5101 Ave G	454-6677
37)	Paul Rogoff	5102 Ave H	916-5283
38)	alisha isner	5111 Ave H	(210) 421-1887
39)	KURTIS COLONNA	5205 AVE H	452-6442
40)	James Castella	5204 Ave H	452-9621

The above information is solely to aid the Planning Commission in deciding this case (File # C14-04-0015).

This information may not be sold or given to any other entity without expressed written consent of each party listed above.

February 2004

Dear Planning Commission,

As a resident of the neighborhood, I object to the proposed zoning change at 100,102,&104 East 51st Street (File # C14-04-0015) as the increase in traffic, noise, air pollution, and litter will surely negatively impact the quality of life for my family and me. Please, protect the rights of my family and my neighbors' families to retain our peaceful community and vote against the zoning change. Thank you.

Sincerely,

SIGNATURE	NAME	ADDRESS	PHONE
1) Imelda Black	Imelda Black	5212 Duval St	454-6901
2) Emily Keesee	Emily Keesee	5208 Duval St.	459-6496
3) Kaydean Batt	Kaydean Batt	5204 Duval St.	323-5670
4) Kathleen Warner	Kathleen Warner	5202 Duval St	401-8821
5) Kurt F. Mohlman	Kurt F. Mohlman	5203 Duval St	371-7678
6) Carolyn Annette Crites	Carolyn Annette Crites	5205 Duval St.	467-8007
7) Lydia Doty	Lydia Doty	5207 Duval St	467-2097
8) Alex Jan	Alex Jan	5114 Duval St	455-6588
9) Thane	Thane	5115 Duval St	419-9788
10) D. Dierley	D. Dierley	5107 Duval St	451-1675
11) Jane Dalton	Jane Dalton	5112 Duval St.	459-1801
12) Lisa Hoffman	Lisa Hoffman	3102 Ave G	452-7347
13) Rusty	Rusty	5703 Lera Lynn	407-9228
14) Jennie Gray	Jennie Gray	201 Zennia St	474-7400
15) Se Parks	Se Parks	304 Zennia St.	451-1298
16) Joyce Meredith	Joyce Meredith	402 Zennia	453-4260
17) Charlie I. Gertz	Charlie I. Gertz	403 Zennia	468-7860
18) Holly	Holly	503 Zennia St	419-9594
19) Steve Fletcher	Steve Fletcher	504 Zennia St	374-9856
20) Craig Whisenand	Craig Whisenand	505 Zennia 78751	452-4549
21) Mark A. Owens	Mark A. Owens	604 Zennia	453-3672
22) Kent Pixle	Kent Pixle	7010 Zennia	880-9754
23) Batley Kondag	Batley Kondag	700 Zennia	"
24) Ronke	Ronke	"	"
25) Dennis	Dennis	406 W. 51st	845-6523
26) Cameron McCall Jordan	Cameron McCall Jordan	504 W. 51st	459-6223
27) Neal Clark	Neal Clark	408-A West 51st St 78751	454-4572
28) Neal Clark	Neal Clark	302 A W 51st 78751	371-0582
29) 5207 Lera Lynn		Austin, TX 78751	459-6587
30) 5205 Lera Lynn St		Austin, TX 78751	453-2875
31) 5205 Lera Lynn St		Austin, TX 78751	499-0234
32) 5205 Lera Lynn St		Austin, TX 78751	407-9950
33) 500 Franklin Blvd Unit B		Austin, TX 78751	484-1892
34)			
35)			
36)			
37)			
38)			
39)			
40)			

The above information is solely to aid the Planning Commission in deciding this case (File # C14-04-0015).

This information may not be sold or given to any other entity without expressed written consent of each party listed above.

Z-1/
Z-2

Guernsey, Greg

From: Soliz, Ricardo
Sent: Monday, August 02, 2004 2:46 PM
To: Guernsey, Greg
Cc: Welder, Kathleen; Rhoades, Glenn; Thomas, Deborah
Subject: FW: Official Request for a Postponement of the 51st Street Zoning/Plan Amendment Cases, by the 200' Neighbors

Importance: High

Postponement request for the 51st street zoning case to Aug 12 or later.

Ricardo Soliz

-----Original Message-----

From: Maya Guerra Gamble [mailto:maya.gamble@gmail.com]
Sent: Monday, August 02, 2004 2:42 PM
To: Soliz, Ricardo
Cc: Welder, Kathleen; Rhoades, Glenn; m.rhodes@condevgroup.biz; Lisa Hoffman
Subject: Official Request for a Postponement of the 51st Street Zoning/Plan Amendment Cases, by the 200' Neighbors

I am writing to officially request that the 51st Street Zoning/Plan Amendment cases currently set to be heard by the City Council this Thursday, August 5th, be postponed and rescheduled for August 12th or a later date.

The 200' neighbors have not asked for a postponement before.

The 51st Street Zoning/Plan Amendment cases were set for City Council hearing last Thursday, July 29th and many of the neighbors arranged their schedules accordingly. Unfortunately, the City Council Agenda incorrectly listed the cases and therefore notice was invalid under the Open Meetings Act. Because of this mistake, the hearing was postponed until August 5th.

Several of the 200' neighbors cannot attend on August 5th and therefore we are asking for a postponement to August 12th or a later date.

Very Truly Yours,
Maya Gamble, Primary Speaker for the 200' Neighbors

NEIGHBORHOOD PLAN AMENDMENT REVIEW SHEET

NEIGHBORHOOD PLAN: North Loop

CASE#: NPA-04-0011.01

ADDRESS: 100, 102 & 104 E. 51st St. & 0 E. 51st St. (south 75 feet of lots 9, 10, & 11 and the north 75 feet of lots 12, 13 & 14, Block 1, Smith and Abrahamson Subdivision, Travis County, Texas)

APPLICANT: North Loop Neighborhood Planning Contact Team

OWNER: Eileen Merritt, Inc. (Representative: Mike Rhodes)

AGENT: Don Smith, Northfield Design Association, PLLC

TYPE OF AMENDMENT:

Change in Future Land Use Designation

From: Single-family

To: Commercial-Mixed Use

Base District Zoning Change

From: SF-3-NP

To: LR-MU-NP (amended to SF-5-CO-NP on June 17, 2004)

Related Zoning Case #: C14-04-0015

UPDATE (August 25, 2004):

On August 12, 2004, the item was postponed upon the property owner's request. The item was postponed to September 2, 2004. Neighbors within 300 feet of the property did not oppose the action.

UPDATE (August 6, 2004):

On August 5, 2004, the item was postponed upon the adjacent neighbors' first request. The item was rescheduled for August 12, 2004.

UPDATE (July 30, 2004):

On July 29, 2004, the item was postponed due to insufficient description of the property to be amended. The 0 E. 51st St. address and a legal description of the vacant portion were not included; therefore, the item was postponed to August 5, 2004.

UPDATE (July 22, 2004):

Since the postponement of the first City Council date of June 24, 2004, the property owner has come to an agreement with concerned neighbors within 300 feet of the subject property. Both the owner and the neighbors request a land use change **from single-family residential to higher density single-family residential**. They have also worked out a tentative zoning agreement to that effect. Ordinances have been prepared for a plan amendment change to higher density single-family as well as for a zoning change to SF-5-CO-NP. The property owners and the concerned neighbors within 300 feet of the property request that the cases be heard on all three readings.

As of July 22, 2004, the North Loop Planning Team has not formally amended its original application of a plan amendment change from single-family residential to commercial-mixed use. At the same time, a certain number of North Loop residents who are requesting a land use change to higher density single-family are both neighbors within 300 feet of the property as well as members of the Planning Team.

UPDATE (June 17, 2004):

The property owner has requested a postponement of the public hearing until July 29, 2004. This is the owner's first request.

Due to adjacent neighbors' opposition to the originally proposed commercial-mixed use change, the property owner is working with them to create a compromise. The compromise would change the land use from single-family residential to higher density single-family residential.

The neighborhood planning team has not issued a letter of support or opposition to the proposed compromise of higher density single family at this time.

.....

DEPARTMENT COMMENTS:

The North Loop Neighborhood Plan was adopted as part ..of the Austin Tomorrow Comprehensive Plan on May 23, 2002. On January 23, 2004, the North Loop Neighborhood Planning Contact Team submitted a plan amendment application for the E. 51st St. tract on behalf of the property owner. Prior to the date of filing the application, the team heard the agent present the proposed change over a series of meetings. The team agreed to file the application "out-of-cycle" and included a letter of stating their support for the change to the North Loop Future Land Use Map. The team's letter of support was conditional upon conditions that could be included in a conditional overlay as well as in a restrictive covenant.

An official meeting organized by NPZD occurred on March 23, 2004 to bring identified stakeholders together to discuss the plan amendment application. Those stakeholders are the North Loop Neighborhood Planning Contact Team members (approximately 30), property owners within 300 feet of the subject tract, neighborhood association representatives, and the property owner and agent. Staff briefly described the preliminary staff recommendation, as well. Opinions and visions for the tract varied widely.

At the end of the meeting, the team members present voted to maintain their support for a land use change from single-family to commercial-mixed use. This support was conditional upon an associated zoning change that included conditions outlined in the team's original letter of support (see Exhibit C). The property owner has agreed to those requests. The owner will execute a private restrictive covenant to address those conditions not able to be part of a conditional overlay (see Exhibit E).

The subject tract is comprised of four unequal lots. The front portion, 18,750 square feet, is occupied by two duplexes and a single-family home and measures 18,750 square feet (0.43 acres). The rear portion is vacant and measures 22,500 square feet (0.517 acres). The tract's total dimensions are 150 feet X 200 feet (150 ft. edge fronts E. 51st St.). The associated zoning case is a request to upzone the property from SF-3-NP to LR-MU-CO-NP. Zoning case number is C14-04-0015, and zoning case manager is Glenn Rhoades, 974-2775.

STAFF RECOMMENDATION:

The Neighborhood Planning & Zoning Staff recognizes that the proposal has certain qualities that are compatible with the North Loop vision. However, the request for commercial-mixed use is intense, given the tract's configuration and surrounding environment. Staff recommends against the applicant's request; staff alternately recommends a change in the land use designation higher-density single-family residential.

Commercial-mixed use is intense and inappropriate for this location: The tract is approximately .95 acres and is located midblock between a cemetery to the west and single-family homes to the east. With a depth of 200 feet, it stretches deep into a block of single family lots. Specifically, the east side of the tract shares property lines with six single-family homes, and the rear backs up to three more single-family properties (*see map*). The tract faces a single-family home located across E. 51st St, and single-family homes line E. 51st St. as it extends east. E. 51st St. is a two-lane roadway with no on-street parking and is a designated arterial.

Finally, the tract is located just above the rise of a hill that visually separates the single-family neighborhood (top of the hill) from the cemetery and Texas Parks and Wildlife property to the west (bottom of the hill). The visual separation provided by the hill enhances the single-family character of the area. The hill, the two-lane roadway, and the midblock location of the tract impose parameters that limit the viable uses on a tract transitioning from a single-family neighborhood.

Higher-density single-family residential is an appropriate transition land use in this location: The standardized function of the higher density single-family land use category is as follows. Its purpose is to provide options for the development of higher-density, owner-occupied housing in urban areas and encourage a mixture of moderate intensity residential on residential corridors (uses include townhouses and condominiums). It is to be applied in locations where it can appropriately manage development on major corridors that are primarily residential in nature. It should also be applied where it provides a buffer at the edge of low-density residential areas. When applied to the E. 51st St. tract inside the North Loop Urban Core Plan Area, higher density single-family fulfills all of the criteria listed above.

Finally, a change to higher density single-family adds a measure of flexibility to this relatively large tract in a challenging location. As a transition between the single-family homes and the state-owned property (including the cemetery and the Texas Parks and Wildlife facility), the higher density land use is well suited.

NEIGHBORHOOD PLANNING TEAM RECOMMENDATION:

Update: The makeup of the Neighborhood Planning Team has changed somewhat since the application for the plan amendment case was first filed. Some members have moved and been removed from the team, and others have recently been added. The Team's bylaws stipulate that a stakeholder becomes a Team member at the third meeting he or she attends in a twelve month period. Therefore, it should be noted that the recommendation described below is that of the Team as it was composed seven months ago on January 28, 2004, the date of the plan amendment application.

Recommendation: At the time of the application, the members of the North Loop Planning Contact Team recommended a land use change to commercial-mixed use because they believed it supported the growth pattern established in their Neighborhood Plan: *"The North Loop Neighborhood Planning Area of the future is a vibrant mixed use neighborhood, where commercial and residential uses are combined, and designed in a way that creates an interesting streetscape and built environment. Compatibility is important, but so is uniqueness and a[n] eclectic character. The North Loop Neighborhood Planning Area of the future is envisioned as a place where the needs of everyday life are available within walking distance from where most people live."* The team reasoned that the request for the three street-fronting lots combined with the large vacant lot to the rear was modest and self-contained. They believe the plan amendment could give rise to a structure that would help *"create an interesting streetscape"* and contribute to North Loop's *"eclectic character."* Moreover, they support a plan amendment that could *increase* density to the extent that it supports locally-owned-businesses. Their recommendation hinges on the fulfillment of crafting an agreeable restrictive

covenant that would mandate development of at least 3000 square feet of commercial and 3000 square feet of residential, ensuring mixed use.

ATTACHMENTS:

Exhibits "A"-"M"

PLANNING COMMISSION DATE:

April 13, 2004

May 11, 2004

ACTION:

POSTPONED due to incorrect agenda posting

No Recommendation (see Exhibit B)

NEIGHBORHOOD ORGANIZATIONS in North Loop Planning Area:

Northfield Neighborhood Association

Morningside/ Ridgetop Neighborhood Association

EYE-H35/ Airport Blvd. Neighborhood Association

North Loop Neighborhood Planning Contact Team

CASE HISTORIES (Zoning and/or Neighborhood Plan Amendments):

NUMBER	REQUEST	CITY COUNCIL
NP-02-0011	North Loop Neighborhood Plan	Approved 5-23-02
C14-02-0009	North Loop Neighborhood Plan Combining District Rezoning	Approved 5-23-02

CITY COUNCIL DATE: June 24, 2004

ACTION: Postponed 6-24 to 7-29-04

July 29, 2004

ACTION: Postponed 7-29 to 8-5-04

August 5, 2004

ACTION: Postponed 8-5 to 8-12-04

August 12, 2004

ACTION: Postponed 8-12 to 6-2-04


CASE MANAGER: Kathleen Welder (plan amendment)
Ricardo Soliz, NPZD Manager


PHONE: 974-2856
PHONE: 974-3524

EMAIL: kathleen.welder@ci.austin.tx.us
ricardo.soliz@ci.austin.tx.us

Sunday 03/07/04 2:30pm


Curve at 100-104 E 51st Street prevents eastbound traffic from becoming visible until it is dangerously close to vehicles turning onto E 51st at Rowena.






4-2-04 Facing East 4:30pm

Please note desperate maneuver
by the driver of the black truck attempting
to cross 51st Street and additional
traffic waiting to enter 51st Street
from Avenue P




4-2-04 Facing West 4:30pm

Truck headed west is just beyond
the entrance to 100-104 E 51st St



4-2-04 Facing East 4:30 pm
Red van is even with entrance to
100-104 E 51st St. The traffic backup
is originating at the stop sign at
Duval/Bruning/51st Street.

5. Map showing the property and location of some nearby commercial developments.



North Loop Neighborhood Planning Area

0.2 0 0.2 0.4 Miles



Landuse

- Large Lot Single-family
- Single-family
- Mobile Homes
- Multi-family
- Commercial
- Office
- Industry

- Mining
- Coke
- Open Space
- Transportation
- Utilities
- Undeveloped
- Water
- Unknown

6. Photographs of vacant commercial property in the area.

For Information
Call Situs, Inc.

713-626-7700

www.situscos.com

SPACE

FOR

LEASE

479-0471

EX

DEFINITION

FOR LEASE

39,630 S.F.

682-5500

ENDEAVOR

467-7266

WILL BEYOND ANYTHING COSTS AND

FOR LEASE

472-3300

472-3300

For Information

Call Situs, Inc.

713-626-7700

www.situscos.com

472-3300


FOR

LEASE

331-8595

EDMUND



BOONIES





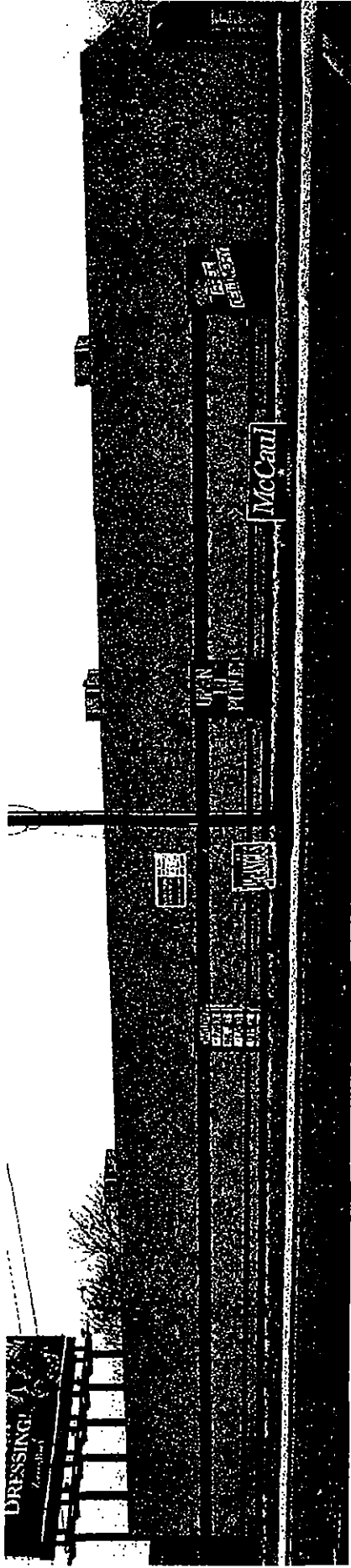
FOR LEASE
39,630 S.F.

682-5500
UNO: WAK 42


5555 North Lamar




Dillard & Denson




Denson & Airport




5417 Lamar




5319 Lamar




5205 Airport





5319 Lamar



FOR
LEAS
507-3305
COMMERCIAL
AND INDUSTRIAL

5205 Airport




**For Information
Call Situs, Inc**

713-626-7700

www.situscos.com

4315 Guadalupe



5102 Clarkson

L

7. Copies of the valid petition signed by neighbors opposed to the zoning change, from October 2002, the first time this zoning change was requested.



City of Austin, Neighborhood Planning & Zoning Department
505 Barton Springs Road / P.O. Box 1088 / Austin, Texas 78767-8835

NOTICE OF PLANNING COMMISSION PUBLIC HEARING FOR A PROPOSED ZONING CHANGE

Este aviso es para informarles de una junta pública tocante a un cambio en el uso de la propiedad indicada así abajo. Si quiere una copia de este aviso en español, hable al teléfono (512) 974-2680.

Mailing Date of this Notice: October 11, 2002
Mailing Date of first Notice: July 17, 2002

File Number: C14-02-0113

ADDRESS AND/OR LEGAL DESCRIPTION OF PROPOSED ZONING CHANGE: (See map) 100, 102, & 104 East 51st Street

PROPOSED ZONING CHANGE:

FROM: SF-3-NP Family Residence district is intended as an area for moderate density single-family residential use, with a minimum lot size of 5,750 square feet. Duplex use is permitted under development standards which maintain single-family neighborhood characteristics. This district is appropriate for existing single-family neighborhoods having typically moderate sized lot patterns, as well as for development of additional family housing areas with minimum land requirements. NP--Neighborhood Plan district denotes a tract located within the boundaries of an adopted Neighborhood Plan.

TO: LR-MU-NP Neighborhood Commercial district is intended for neighborhood shopping facilities which provide limited business service and office facilities predominately for the convenience of residents of the neighborhood. MU--Mixed Use combining district is intended for combination with selected base districts, in order to permit any combination of office, retail, commercial, and residential uses within a single development. The MU combining district is intended for use in combination with the NO base district only when its use will further the purposes and intent of the NO base district. NP--Neighborhood Plan district denotes a tract located within the boundaries of an adopted Neighborhood Plan.

OWNER: Eileen Merritt, Inc. (Sharon Sargent)

PHONE: (512) 328-6995

AGENT: Eileen Merritt, Inc. (Mike Rhoades)

PHONE: (512) 748-3377

PLANNING COMMISSION HEARING DATE: October 23, 2002

TIME: 6:00 PM

LOCATION: 505 Barton Springs Road, One Texas Center 3rd Floor, Training Room #325, Austin

If you have any questions concerning this notice, please contact Glenn Rhoades at the City of Austin, Neighborhood Planning & Zoning Department, (512) 974-2775. Office hours are 7:45 a.m. to 4:45 p.m. Please be sure to refer to the File Number at the top of the page when you call. See enclosed sheet for more information on public hearings.

You may send your written comments to the Planning Commission Assistant, Transportation, Planning & Sustainability Department, P. O. Box 1088, Austin, TX 78767-8835.

File # C14-02-0113

Planning Commission Hearing Date: October 23, 2002

Name (please print) Theresa Beaulieu

Address 710 Fm 247

Hemphill TX
936-295-0254 77320

☐ I am in favor

(Estoy de acuerdo)

☒ I object

(No estoy de acuerdo)

5 October 2002

I, the undersigned, own a home and/or property within 200' of the proposed zoning change at 100, 102, & 104 East 51st Street (File # C14-02-0113). I object to the proposed rezoning as the increase in traffic, noise, pollution, litter, and light pollution will surely negatively impact my property value as well as the quality of life for me and my family.

SIGNATURE	NAME	ADDRESS	PHONE
1. <i>Chris Gamble</i>	CHRIS GAMBLE	5100 AVENUE F	512-371-0873
2. <i>Richard Steinberg</i>	RICHARD STEINBERG	5107 AVENUE F	512-453-1445
3. <i>B. Bengharz</i>	BEN GHARZAH	100 E. 52	512-4545452
4. <i>B. Bengharz</i>	BEN GHARZAH	102 E. 52	512-4545452
5. <i>B. Bengharz</i>	BEN GHARZAH	104 E. 52	512-4545452
6. <i>David R. Albert</i>	DAVID R. ALBERT	5105 AVENUE F	512-258-6602
7. <i>Valerie L. Moreland</i>	Valerie L. Moreland	5114 AVENUE F	512-452-1333
8. <i>Evelyn Lindset</i>	EVELYN LINDSET	5102 AVE F	512-453-2435
9. <i>Steven L. Harrington</i>	Steven L. Harrington	5014 Ave F	512-374-9321
10. <i>Tina Pacus</i>	TINA PACUS	5101 AVENUE F	512-302-3380

11. _____

12. _____

13. _____

14. _____

15. _____

16. _____

17. _____

18. _____

19. _____

20. _____

21. _____

22. _____

23. _____


24. _____

25. _____

26. _____

5 October 2002

I, the undersigned, own a home and/or property within 200' of the proposed zoning change at 100,102,&104 East 51st Street (File # C14-02-0113). I object to the proposed rezoning as the increase in traffic, noise, pollution, litter, and light pollution will surely negatively impact my property value as well as the quality of life for me and my family.

SIGNATURE	NAME	ADDRESS	PHONE
1. 	Doug Bonner	5106 Ave F / 300 N. State St, CHICAGO	312-644-7350
2.			
3.			
4.			
5.			
6.			
7.			
8.			
9.			
10.			
11.			
12.			
13.			
14.			
15.			
16.			
17.			
18.			
19.			
20.			
21.			
22.			
23.			
24.			
25.			
26.			

5 October 2002

I, the undersigned, own a home and/or property within 200' of the proposed zoning change at 100,102,&104 East 51st Street (File # C14-02-0113). I object to the proposed rezoning as the increase in traffic, noise, pollution, litter, and light pollution will surely negatively impact my property value as well as the quality of life for me and my family.

SIGNATURE	NAME	ADDRESS	PHONE
1. <i>Janny Walker</i>	<i>LARRY WALKER</i>	<i>5200 Ave F.</i>	<i>— 478-2775</i>
2.			
3.			
4.			
5.			
6.			
7.			
8.			
9.			
10.			
11.			
12.			
13.			
14.			
15.			
16.			
17.			
18.			
19.			
20.			
21.			
22.			
23.			
24.			
25.			
26.			

5 October 2002

I, the undersigned, own a home and/or property within 200' of the proposed zoning change at 100, 102, & 104 East 51st Street (File # C14-02-0113). I object to the proposed rezoning as the increase in traffic, noise, pollution, litter, and light pollution will surely negatively impact my property value as well as the quality of life for me and my family.

SIGNATURE	NAME	ADDRESS	PHONE
1. <i>Phyllis Jeanette Dodgen</i>		<i>19 Casa Verde</i>	<i>261-0677</i>
2.			
3.			
4.			
5.			
6.			
7.			
8.			
9.			
10.			
11.			
12.			
13.			
14.			
15.			
16.			
17.			
18.			
19.			
20.			
21.			
22.			
23.			
24.			
25.			
26. <i>owner of 5115 Ave F</i>			

5 October 2002

I, the undersigned, own a home and/or property within 200' of the proposed zoning change at 100, 102, & 104 East 51st Street (File # C14-02-0113). I object to the proposed rezoning as the increase in traffic, noise, pollution, litter, and light pollution will surely negatively impact my property value as well as the quality of life for me and my family.

SIGNATURE	NAME	ADDRESS	PHONE
-----------	------	---------	-------

1. <u>Wendy Hedeen</u>	<u>Wendy Hedeen</u>	<u>(5111 Ave F Austin, Tx)</u> <u>2211 Lyman Dr. Lansing MI 48912</u>	<u>517-484-2600</u>
------------------------	---------------------	--	---------------------

2. _____

3. _____

4. _____

5. _____

6. _____

7. _____

8. _____

9. _____

10. _____

11. _____

12. _____

13. _____

14. _____

15. _____

16. _____

17. _____

18. _____

19. _____

20. _____

21. _____

22. _____

23. _____

24. _____

25. _____

26. _____

5 October 2002

I, the undersigned, own a home and/or property within 200' of the proposed zoning change at 100,102,&104 East 51st Street (File # C14-02-0113). I object to the proposed rezoning as the increase in traffic, noise, pollution, litter, and light pollution will surely negatively impact my property value as well as the quality of life for me and my family.

SIGNATURE	NAME	ADDRESS	PHONE
1. <u>Sylvia Knauer</u>	<u>Sylvia + Kirk Knauer</u>	<u>5109 Avenue F, Austin TX</u> <u>Residence: 110 E. Blithedale Ave, Mill Valley, CA 94941</u>	<u>415/383-8685</u>
2.			
3.			
4.			
5.			
6.			
7.			
8.			
9.			
10.			
11.			
12.			
13.			
14.			
15.			
16.			
17.			
18.			
19.			
20.			
21.			
22.			
23.			

OCT-07-2002 13:58

DIGITAL INSTRUMENTS

885 9677717

P.02

OCT-07 02 09:45 FROM: ICHS 2. U.T. AUSTIN 512-232-3432

TO: 512 834 8601

PAGE: 01

5 October 2002

I, the undersigned, own a home and/or property within 200' of the proposed zoning change at 100,102, & 104 East 51st Street (File # C14-02-0113). I object to the proposed rezoning as the increase in traffic, noise, pollution, litter, and light pollution will surely negatively impact my property value as well as the quality of life for me and my family.

SIGNATURE	NAME	ADDRESS	PHONE
1. <i>Vincent C. Geisler</i>	VINCENT C. GEISLER	5108 AVENUE F	689-8714
2. _____			
3. _____			
4. _____			
5. _____			
6. _____			
7. _____			
8. _____			
9. _____			
10. _____			
11. _____			
12. _____			
13. _____			
14. _____			
15. _____			
16. _____			
17. _____			
18. _____			
19. _____			
20. _____			
21. _____			
22. _____			
23. _____			
24. _____			
25. _____			
26. _____			

5 October 2002

I, the undersigned, own a home and/or property within 200' of the proposed zoning change at 100,102,&104 East 51st Street (File # C14-02-0113). I object to the proposed rezoning as the increase in traffic, noise, pollution, litter, and light pollution will surely negatively impact my property value as well as the quality of life for me and my family.

SIGNATURE	NAME	ADDRESS	PHONE
1. <i>Peter C. Brust</i>	Peter C. Brust	5112 AVE E. AUSTIN, TX	940-498-4301
2.			
3.			
4.			
5.			
6.			
7.			
8.			
9.			
10.			
11.			
12.			
13.			
14.			
15.			
16.			
17.			
18.			
19.			
20.			
21.			
22.			

5 October 2002

I, the undersigned, own a home and/or property within 200' of the proposed zoning change at 100, 102, & 104 East 51st Street (File # C14-02-0113). I object to the proposed rezoning as the increase in traffic, noise, pollution, litter, and light pollution will surely negatively impact my property value as well as the quality of life for me and my family.

SIGNATURE	NAME	ADDRESS	PHONE
1. <i>Jean Neal</i>	JEAN D. NEAL	1237 MAIN GEORGETOWN, TX 78626	930 9581
2.			
3.	I own a single family home at		
4.	105 E. 51st Street Austin, TX		
5.			
6.			
7.			
8.			
9.			
10.			
11.			
12.			
13.			
14.			
15.			
16.			
17.			
18.			
19.			
20.			
21.			
22.			
23.			
24.			
25.			
26.			

1 October 2002

Dear Planning Commission,

As a resident of the neighborhood, I object to the proposed zoning change at 100,102,&104 East 51st Street (File # C14-02-0113) as the increase in traffic, noise, pollution, and litter will surely negatively impact the quality of life for my family and me. Please, protect the rights of my family and my neighbors' families to retain our peaceful community and vote against the zoning change. Thank you.

Sincerely,

SIGNATURE	NAME	ADDRESS	PHONE
1) <i>[Signature]</i>	COBBIN M. HARNEL	5013 AVE H.	302-1129
2) <i>[Signature]</i>	DAN ALEMAN	5014 AVE H	452-8449
3) <i>[Signature]</i>	THOMAS EGAN	5012 AVE H	458-6919
4) <i>[Signature]</i>	Brian Wynn	5016 AVE H	302-2584
5) <i>[Signature]</i>	BECKY LEYNE	5009 AVE H	451-5092
6) <i>[Signature]</i>	Mel Black	5007 AVE H	454-1690
7) <i>[Signature]</i>	Christina Mchley	5005 AVE H	471-6056
8) <i>[Signature]</i>	Melanie Gray	5006 AVE H	957-6887
9) <i>[Signature]</i>	ALLISON PARCEP	5002 AVE H	374-1777
10) <i>[Signature]</i>	Kate Frederick	5000 AVE H	500-7190
11) <i>[Signature]</i>	MARCEO COLLINS	4914 AVE G	459-6274
12) <i>[Signature]</i>	JAMES TIKALSKY	5000 AVENUE G	517-323-6289
13) <i>[Signature]</i>	BEAR BAYL	5001 AVENUE G	(502) 731-1186
14) <i>[Signature]</i>	GREGORY BAYL	5003 AVE G	681-0121
15) <i>[Signature]</i>	MARY STAGLEY	5005 AVE G	371-9803
16) <i>[Signature]</i>	STEVEN BRUKAN	5004 AVE G	323-9216
17) <i>[Signature]</i>	LARIE BEEMERLE	5006 AVE G	451-2550
18) <i>[Signature]</i>	Phillip Bawer	5006 AVE G	407-8025
19) <i>[Signature]</i>	Nathan Langlois	303 E 51ST	450-0513
20) <i>[Signature]</i>	ADRIAN PARRER	205 E 51ST	459-7486
21) <i>[Signature]</i>	Rebecca Robertson	5010 AVENUE F	699-5954
22) <i>[Signature]</i>	SHARON CHANG WATSON	5010 AVENUE F	296-6967
23) <i>[Signature]</i>	ERIC M. MILLS	5000 AVE F	374-9064
24) <i>[Signature]</i>	Termy Behula	4904 AVE F	428-9899
25) <i>[Signature]</i>	E. HAVEN	4904 AVE F	420-9899
26) <i>[Signature]</i>	Ishrat Malik	4904 AVE F	420-9899
27) <i>[Signature]</i>	WARREN D. JONES	4900 ROWENA	4532025
28) <i>[Signature]</i>	MARADRET JONES	4902 ROWENA	4532025
29) <i>[Signature]</i>	DAVID A. BAYERS	4815 ROWENA	467-0594
30) <i>[Signature]</i>	JOAN N. RIVERS	4815 ROWENA	467-0594
31) <i>[Signature]</i>	KEITHEN THELEN	4801 ROWENA	451-6601
32) <i>[Signature]</i>	JAMES M. PAINE	4904 B ROWENA	490896
33) <i>[Signature]</i>	STEVE GRILL	4904 ROWENA	4708300
34) <i>[Signature]</i>	ANDREW KACRENG	4904 ROWENA AVE #A	586965 9779
35) <i>[Signature]</i>	JENNIFER T. BROTHAN	4801 A ROWENA	502-1748
36) <i>[Signature]</i>	FRANK MAY	5005 ROWENA	226-7387
37) <i>[Signature]</i>	ROBERT HEYER	5006 ROWENA	453-3867
38) <i>[Signature]</i>	CHERYL LOFT	5010 ROWENA	374-9473
39) <i>[Signature]</i>	SELENIA RIOS	5014 ROWENA	453-0129
40) <i>[Signature]</i>	HOLLY PARKS	4913 AVE G	467-7491

The above information is solely to aid the Planning Commission in deciding this case (File # C14-02-0113). This information may not be sold or given to any other entity without expressed written consent of each party listed above.

Resident within
200

1 October 2002

Dear Planning Commission,

As a resident of the neighborhood, I object to the proposed zoning change at 100,102,&104 East 51st Street (File # C14-02-0113) as the increase in traffic, noise, pollution, and litter will surely negatively impact the quality of life for my family and me. Please, protect the rights of my family and my neighbors' families to retain our peaceful community and vote against the zoning change. Thank you.

Sincerely,

SIGNATURE	NAME	ADDRESS	PHONE
1) <i>[Signature]</i>	Adrian Taylor	5106 Avenue F	(512) 467-6907
2) <i>[Signature]</i>	Natalie Graham	5110 Avenue F	(512) 452-0753
3) <i>[Signature]</i>	John Graham	5110 Avenue F	(512) 452-0727
4) <i>[Signature]</i>	Rebecca Ross	5112 Ave F	(512) 467-7913
5) <i>[Signature]</i>	Wanda Zwick	5201 Ave F	692-452-7126
6) <i>[Signature]</i>	SUSANNE KRAFT	5406 ave G	512 278-0013
7) <i>[Signature]</i>	J.B. KRAFT	5107 Ave G	512 507 4732
8) <i>[Signature]</i>	Paige Bonsteel	5111 Ave F	(512) 452-3236
9) <i>[Signature]</i>	MAX DODGEN	5115 Ave F	(512) 467-8042
10) <i>[Signature]</i>	Phil Reppe	105 E. 52	(512) 452-5511
11) <i>[Signature]</i>	Chad Hopper	102 E 52	(512) 407-9911
12) <i>[Signature]</i>	John A. Goss	5402 Ave F	512-362-3650
13) <i>[Signature]</i>	Kristin Cooper	5109 Avenue F	(512) 452-1786
14) <i>[Signature]</i>	Jon Bonsteel	5111 Ave F	512 452-3236
15) <i>[Signature]</i>	DAVID R. ARNST	5105 Avenue F	512-258-6602
16) <i>[Signature]</i>	LISA HOFFMAN	5102 Avenue G	512-452-7347
17)			
18)			
19)			
20)			
21)			
22)			
23)			
24)			
25)			
26)			
27)			
28)			
29)			
30)			
31)			
32)			
33)			
34)			
35)			
36)			
37)			
38)			
39)			
40)			

The above information is solely to aid the Planning Commission in deciding this case (File # C14-02-0113).

This information may not be sold or given to any other entity without expressed written consent of each party listed above.

→ resident within 200'

1 October 2002

Dear Planning Commission,

As a resident of the neighborhood, I object to the proposed zoning change at 100, 102, & 104 East 51st Street (File # C14-02-0113) as the increase in traffic, noise, pollution, and litter will surely negatively impact the quality of life for my family and me. Please, protect the rights of my family and my neighbors' families to retain our peaceful community and vote against the zoning change. Thank you.

Sincerely,

SIGNATURE	NAME	ADDRESS	PHONE
1) [Signature]	Camille Norman	5201 Ave H	451-4043
2) [Signature]	LILACHAMBERS	5104 AVE H	323-2013
3) [Signature]	5106 Ave H		787-5139
4) [Signature]	NEKEE FLAZIO	5111 Ave H	453-9427
5) [Signature]	Camille Norman	5201 Ave H	451-4043
6) [Signature]	RICHARD AARON	307 E 52ND	571-9460
7) [Signature]	KURTIS COLONNA	5205 AVE H	452-6442
8) [Signature]	5213 Ave. H		799-3627
9) [Signature]	5214 Duval St.		452-6245
10) [Signature]	Corey Lewis	5210A Duval St.	465-9625
11) [Signature]	5201 Duval St		458-5209
12) [Signature]	5115 Duval St.		419-9521
13) [Signature]	5109 Duval St.		451-1706
14) [Signature]	5107 Duval St		451-1492-4
15) [Signature]	5200 Ave. H Austin TX 78751		416-0552
16) [Signature]	Michael Kaiser	5202 Ave G	459-0550
17) [Signature]	5211 Ave G		321-7901
18) [Signature]	DAVE GEROUD	5112 Ave G	458-9795
19) [Signature]	5113 Ave G		784-9509
20) [Signature]	Lee 5110 Ave. G Austin		459-6461
21) [Signature]	Kendal Barnard	5114 Ave G	452-4372
22) [Signature]	5201 AVE G		451-1717
23) [Signature]	Howard Biels	5107 Ave. G	296-6500
24) [Signature]	Miguel Hinzon	5212 AVE G	323-2789
25) [Signature]	Matthew J. Schulz	5203 Ave H	467-0030
26) [Signature]	Aaron Valdez	5204 Ave H	420-8437
27) [Signature]	Keith Carlson	5207 Ave H	731-2372
28) [Signature]	5513 Ave. H Austin TX 78751		512-412-7706
29) [Signature]	5209 Ave H; Austin TX 78751		512-407-4589
30) [Signature]	5212 Ave H, Austin, TX 78751		512-678-3647
31) [Signature]	5212 Ave H Austin TX 78751		512-0133
32) [Signature]	5212 Ave H Austin TX 78751		321-0133
33) [Signature]	5214 Ave H Austin TX 78751		321-1553
34) [Signature]	5208 Ave H		459-1794
35) [Signature]	Kendra Bartsch	5109 Ave. H, Austin TX 78756	323-323
36) [Signature]	Brad Johnson	5107 Ave H 78751	458-9353
37) [Signature]	5106-B Ave H 78751		
38) [Signature]	5101 Ave H 78751		451-4816
39) [Signature]	5101 Ave H 78751		452-1445
40) [Signature]	7105 125th 78751		613-2571

The above information is solely to aid the Planning Commission in deciding this case (File # C14-02-0113). This information may not be sold or given to any other entity without expressed written consent of each party listed above.

1 October 2002

Dear Planning Commission,

As a resident of the neighborhood, I object to the proposed zoning change at 100,102,&104 East 51st Street (File # C14-02-0113) as the increase in traffic, noise, pollution, and litter will surely negatively impact the quality of life for my family and me. Please, protect the rights of my family and my neighbors' families to retain our peaceful community and vote against the zoning change. Thank you.

Sincerely,

SIGNATURE	NAME	ADDRESS	PHONE
1) <i>[Signature]</i>	JIM NOBE	212 W. 51st St.	(512) 451-6094
2) <i>[Signature]</i>	MARK GARCIA	212 W. 51st St.	(512) 371-9041
3) <i>[Signature]</i>	LYNN HOPKINS	218 B W 51st	512 302-5287
4) <i>[Signature]</i>	LYNN HOPKINS	5101A LERALLYNN	512 431-6252
5) <i>[Signature]</i>	NASH FRANKSON	5101 B LERALLYNN	512-970-5185
6) <i>[Signature]</i>	MONICA MERIAGE	304 W 51st	512 454 4189
7) <i>[Signature]</i>	Tommy G.	408-A West 51st	512-454-4572
8) <i>[Signature]</i>	ERIC BLISS	508 Zennia St	512-302-3628
9) <i>[Signature]</i>	Matt Hecubant	501 Zennia	" " 502-5245
10) <i>[Signature]</i>	K. MARIA LAPE	503 ZENNIA ST	512 419-9594
11) <i>[Signature]</i>	Dolores M. Sales	501 Zennia St	512 323-2154
12) <i>[Signature]</i>	Brad Pippins	406 Zennia St.	512-428-9855
13) <i>[Signature]</i>	HARIN ACUVEDO	405 ZENNIA ST	512 454 3242
14) <i>[Signature]</i>	Joyce Moradith	402 Zennia St	512 453-4860
15) <i>[Signature]</i>	Sandra Woods	400 Zennia	512 453-9792
16) <i>[Signature]</i>	Bree Ferguson	302 Zennia	512-419-4399
17) <i>[Signature]</i>	Brian Carrico	302 Zennia	512-587-6234
18) <i>[Signature]</i>	Rachel Rhodes	301 Zennia	512-371-9170
19) <i>[Signature]</i>	Lenniker Gray	301 Zennia St	512 371 9170
20) <i>[Signature]</i>	Bret Fulkerson	5202 Leralynn	512 467-7692
21) <i>[Signature]</i>	Hollie Fulkerson	5202 Leralynn	512-467-7692
22) <i>[Signature]</i>	Rachel Snyder	301 Genard St	512-380-0851
23) <i>[Signature]</i>	LAUREN ODMAN	304 GENARD	512-492-7189
24) <i>[Signature]</i>	Matt ODMAN	304 Genard St	512-380-0292
25) <i>[Signature]</i>	Maria Kretzsch	400 Genard Street	512-371-0748
26) <i>[Signature]</i>	PEREYAN HANJAN	408 Genard	512-458-5081
27) <i>[Signature]</i>	CHRISTINE NALL	422 Genard	451-6367
28) <i>[Signature]</i>	KATHY KIDD-BOWLA	501 GENARD	458-2774
29) <i>[Signature]</i>	MARK BROWN	501 GENARD	452-4826
30) <i>[Signature]</i>	PAUL D. PENNYMAKER	506 GENARD	453-6866
31) <i>[Signature]</i>	BRIAN DOWDAN	508 Genard St	789-6263
32) <i>[Signature]</i>	Ethan Klein	5208 Guadalupe St	453-8144
33) <i>[Signature]</i>	Susan Svedeman	5211 Leralynn St.	214-537-8208
34) <i>[Signature]</i>	Kara Bumboltz	5209 Leralynn St	451-9609
35) <i>[Signature]</i>	SHILIA ADAMS	5203 Leralynn St.	465-9064
36) <i>[Signature]</i>	NEIL SCOTT	5104 Avenue G	(512) 454-8053
37) <i>[Signature]</i>		5103 Ave F	(512) 451-1850
38) <i>[Signature]</i>			512 458-4836

The above information is solely to aid the Planning Commission in deciding this case (File # C14-02-0113).

This information may not be sold or given to any other entity without expressed written consent of each party listed above.

1 October 2002

Dear Planning Commission,

As a resident of the neighborhood, I object to the proposed zoning change at 100, 102, & 104 East 51st Street (File # C14-02-0113) as the increase in traffic, noise, pollution, and litter will surely negatively impact the quality of life for my family and me. Please, protect the rights of my family and my neighbors' families to retain our peaceful community and vote against the zoning change. Thank you.

Sincerely,

SIGNATURE	NAME	ADDRESS	PHONE
1) [Signature]	Geoffrey L. Clayton	4911 Ave. C	(512) 454-8055
2) [Signature]	Lauren Arbuckle	4910 Ave G	512 452-5975
3) [Signature]	JEFF RACEDALE	4908 AVE. G	512 302-5834
4) [Signature]	Scott Myers	4907 Ave. G	512 323-6519
5) [Signature]	Heidi Bales	4907 Ave G	512 323-6519
6) [Signature]	Peter Whitell	4905 Ave G	512 459-3562
7) [Signature]	BOB ALVEY	4900 AVE G	512 458-3359
8) [Signature]	Alejandra Rodriguez	4814 Ave G	512 458-4492
9) [Signature]	MICHAEL KING	4814 AVE G	512 451-6903
10) [Signature]	Joan Williams	4811 AVE H	512 454-9483
11) [Signature]	Karin Ashman	4807 Ave G	512 423-5838
12) [Signature]	DAVE ALLEN	4804 AVE G	512 454-0672
13) [Signature]	Angie Joseph	4803 AVE G	512 454-0672
14) [Signature]	Kathleen Smith	4803 AVE G	512 454-0672
15) [Signature]	Claudia Sydney	4803 AVE G	453-6981
16) [Signature]	Joshua Thompson	4714 Ave G	512-458-4439
17) [Signature]	Jessica Niemel	4713 Ave G	512 302-3791
18) [Signature]	Kirsten Belum	4712 Ave G	437-9838
19) [Signature]	Forrest A. Navy	4712 Avenue G	450-1757
20) [Signature]	Forrest A. Navy	4712 Avenue G	450-1257
21) [Signature]	Forrest A. Navy	4708 AVE. G	458-2387
22) [Signature]	Forrest A. Navy	4707 AVE G	452-1371
23) [Signature]	Adam Wilson	4703 Ave H	(512) 454-5960
24) [Signature]	Daniel Luckinger	4705 Ave H	453-0947
25) [Signature]	Supriya Naray	4707 Ave H	452-9012
26) [Signature]	Bob Ferguson	4709 Ave H	
27) [Signature]	Kathy Bohn	4710 Ave H	451-3480
28) [Signature]	Anna R. Todd	4713 B AVE H	451-4899
29) [Signature]	Kristina Bellum	4802 Ave H	451-5663
30) [Signature]	Joel Balling	4802 Ave H	451-5663
31) [Signature]	Minnie Wilson	4803 Ave H	458-1038
32) [Signature]	Michael Harkes	4808 Ave H	453-3052
33) [Signature]	Bernice Harkes	4908 Ave H	459-3036
34) [Signature]	Anna Escalante	4908 Avenue H	459-3036
35) [Signature]	Tara Russell	4914 Ave H	451-1542
36) [Signature]	Anna Escalante	4914 Ave H	452-8924
37) [Signature]	Milton S. Heath	5018 Ave. F	452-8924
38) [Signature]			
39) [Signature]			
40) [Signature]			

The above information is solely to aid the Planning Commission in deciding this case (File # C14-02-0113). This information may not be sold or given to any other entity without expressed written consent of each party listed above.



City of Austin, Neighborhood Planning & Zoning Department
505 Barton Springs Road / P.O. Box 1088 / Austin, Texas 78767-8835

NOTICE OF PLANNING COMMISSION PUBLIC HEARING FOR A PROPOSED ZONING CHANGE

Este aviso es para informarles de una junta pública tocante a un cambio en el uso de la propiedad indicada así abajo. Si quiere una copia de este aviso en español, hable al teléfono (512) 974-2680.

Mailing Date of this Notice: February 13, 2004
Mailing Date of first Notice: February 4, 2004

File Number: C14-04-0015

ADDRESS AND/OR LEGAL DESCRIPTION OF PROPOSED ZONING CHANGE: (See map) 100 - 104 East 51st Street & 0 East 51st Street

PROPOSED ZONING CHANGE:

FROM: SF-3-Family Residence district is intended as an area for moderate density single-family residential use, with a minimum lot size of 5,750 square feet. Duplex use is permitted under development standards which maintain single-family neighborhood characteristics. This district is appropriate for existing single-family neighborhoods having typically moderate sized lot patterns, as well as for development of additional family housing areas with minimum land requirements.

TO: LR-MU-CO-NP-Neighborhood Commercial district is intended for neighborhood shopping facilities which provide limited business service and office facilities predominately for the convenience of residents of the neighborhood. MU-Mixed Use combining district is intended for combination with selected base districts, in order to permit any combination of office, retail, commercial, and residential uses within a single development. The MU combining district is intended for use in combination with the NO base district only when its use will further the purposes and intent of the NO base district. CO-Conditional Overlay combining district may be applied in combination with any base district. The district is intended to provide flexible and adaptable use or site development regulations by requiring standards tailored to individual properties. NP-Neighborhood Plan denotes a tract located within the boundaries of an adopted Neighborhood Plan.

OWNER/AGENT: Northfield Design Assoc., PLLC (Don Smith)

PHONE: (512) 302-1458

PLANNING COMMISSION HEARING DATE: February 24, 2004

TIME: 6:00 PM

LOCATION: 505 Barton Springs Road, One Texas Center 3rd Floor, Training Room #325, Austin

If you have any questions concerning this notice, please contact Glenn Rhoades at the City of Austin, Neighborhood Planning & Zoning Department, (512) 974-2775. Office hours are 7:45 a.m. to 4:45 p.m. Please be sure to refer to the File Number at the top of the page when you call. See enclosed sheet for more information on public hearings.

You may send your written comments to the Planning Commission Assistant, Transportation, Planning & Sustainability Department, P. O. Box 1088, Austin, TX 78767-8835.

File # C14-04-0015-GR

Planning Commission Hearing Date: February 24, 2004

Name (please print) DOUGLAS BONNER

Address OWNER: 5106 AVENUE F

☐ I am in favor
 (Estoy de acuerdo)
☒ I object
 (No estoy de acuerdo)

Within 200'

20 February 2004

I, the undersigned, own a home and/or property within 200' of the proposed zoning change at 100,102,&104 East 51st Street (File # C14-04-0015). I object to the proposed rezoning as the increase in traffic, noise, air pollution, litter, and light pollution will surely negatively impact my property value as well as the quality of life for me and my family.

SIGNATURE	NAME	ADDRESS	PHONE
1. <u>Larry Walker</u>	<u>LARRY WALKER</u>	<u>5200 Ave F - Austin</u>	<u>(512) 448-2115</u>
2. _____			
3. _____			
4. _____			
5. _____			
6. _____			
7. _____			
8. _____			
9. _____			
10. _____			
11. _____			
12. _____			
13. _____			
14. _____			
15. _____			
16. _____			
17. _____			
18. _____			
19. _____			
20. _____			
21. _____			
22. _____			
23. _____			
24. _____			
25. _____			

The information above is solely to aid the Austin Planning Commission and Austin City Council in deciding this case (File # C14-04-0015). This information may not be sold or given to any other entity without the expressed written consent of each party listed above.