







-  North Shoal Creek Neighborhood Planning Area
-  North Shoal Creek NPA Parcels
-  100-year Floodplain
-  FEMA 500-year Floodplain*

0 0.25 0.5 Miles



*The FEMA 500-year floodplain represents an approximation of the expected extent of the updated Atlas 14 100-year floodplain.

This product is for informational purposes and may not have been prepared for or be suitable for legal, engineering, or surveying purposes. This product has been produced by the Watershed Protection Department for the sole purpose of geographic reference. No warranty is made by the City of Austin regarding specific accuracy or completeness. Date Plotted: August 2018