



Austin Strategic Mobility Plan Status Update

PEDESTRIAN ADVISORY COUNCIL

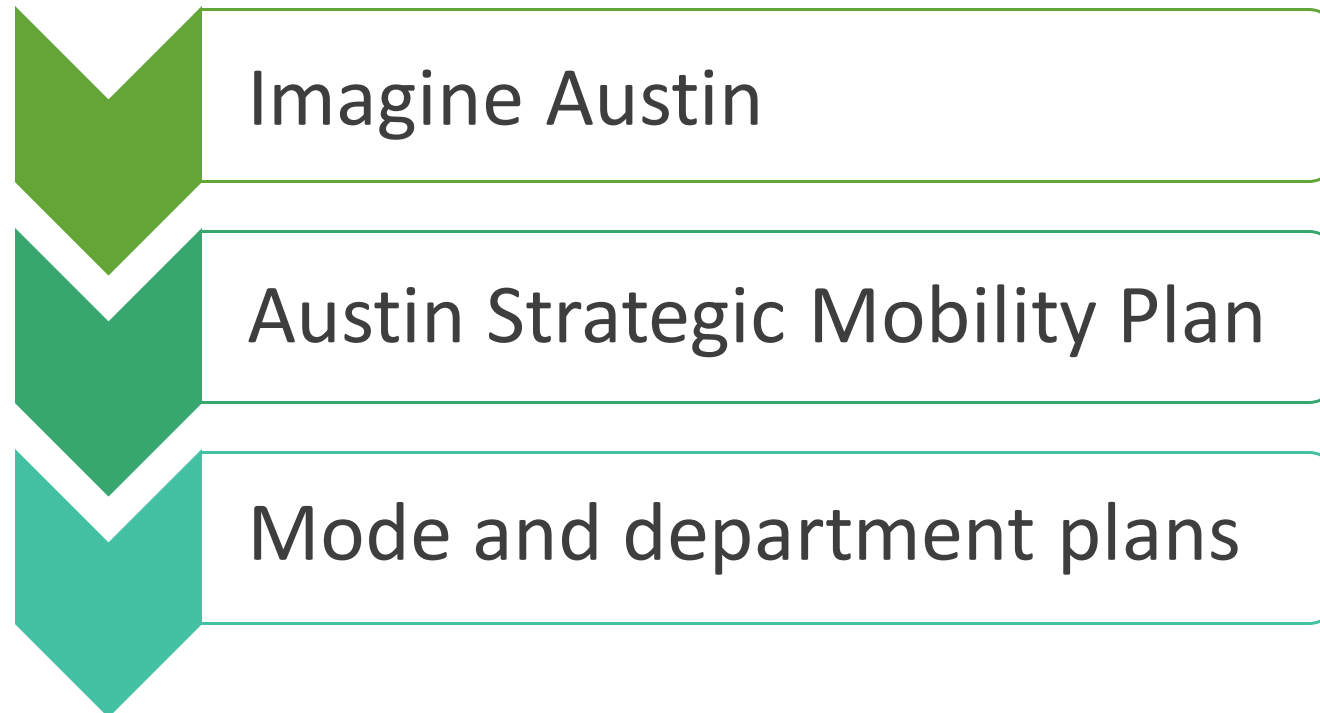
OCTOBER 29, 2018

Topics

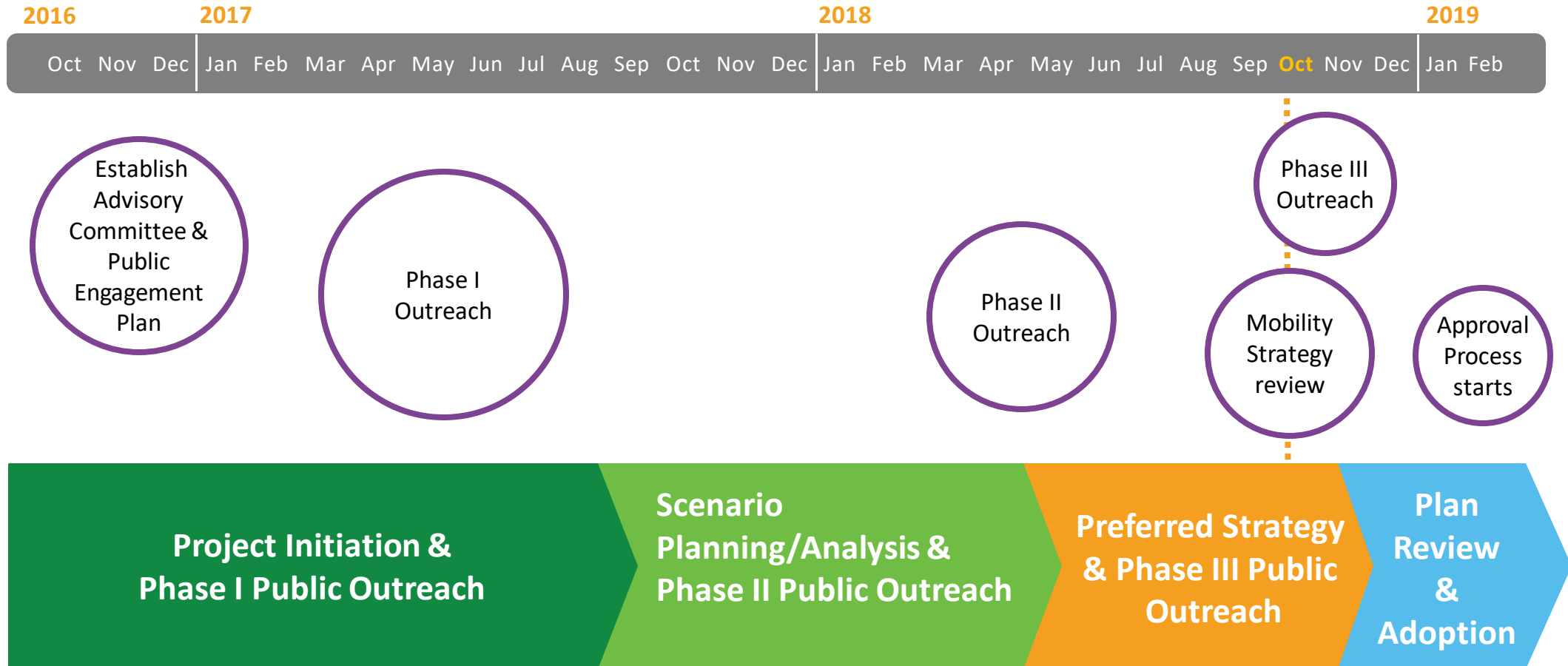
- ❖ Developing the Policies
- ❖ Phase III Engagement
- ❖ Next Steps
- ❖ Questions

What is the Austin Strategic Mobility Plan?

- The City's new, locally-focused transportation plan
- A “North Star” for the variety of transportation plans, projects, and programs in the City



Schedule



Planning Approach

Technical:

Scenario Planning



Public Engagement:

Targeted to Focus Populations

Youth
(15 to 24)

Seniors
(65 and older)

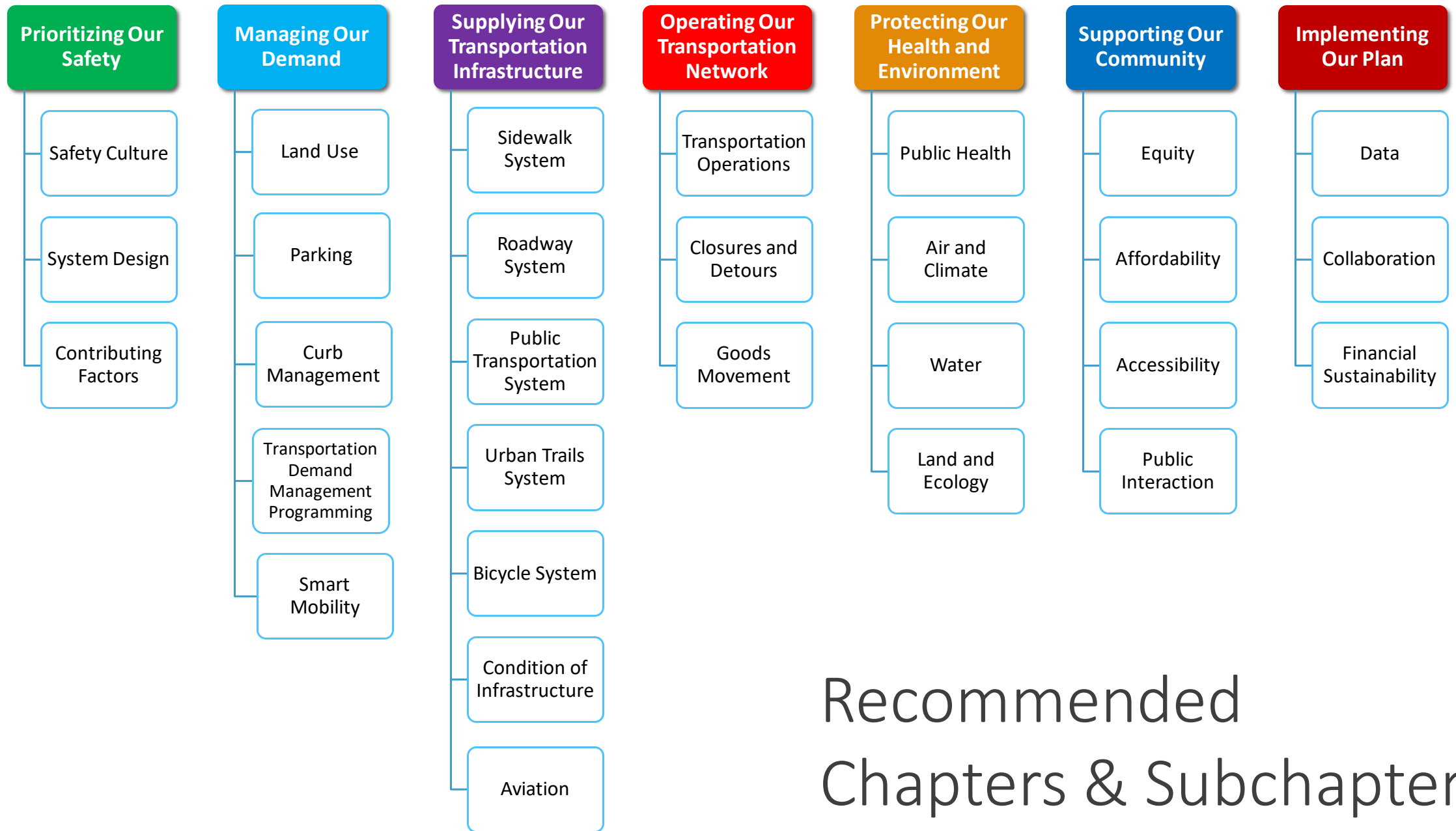
People of
Color

People with
Mobility
Impairments

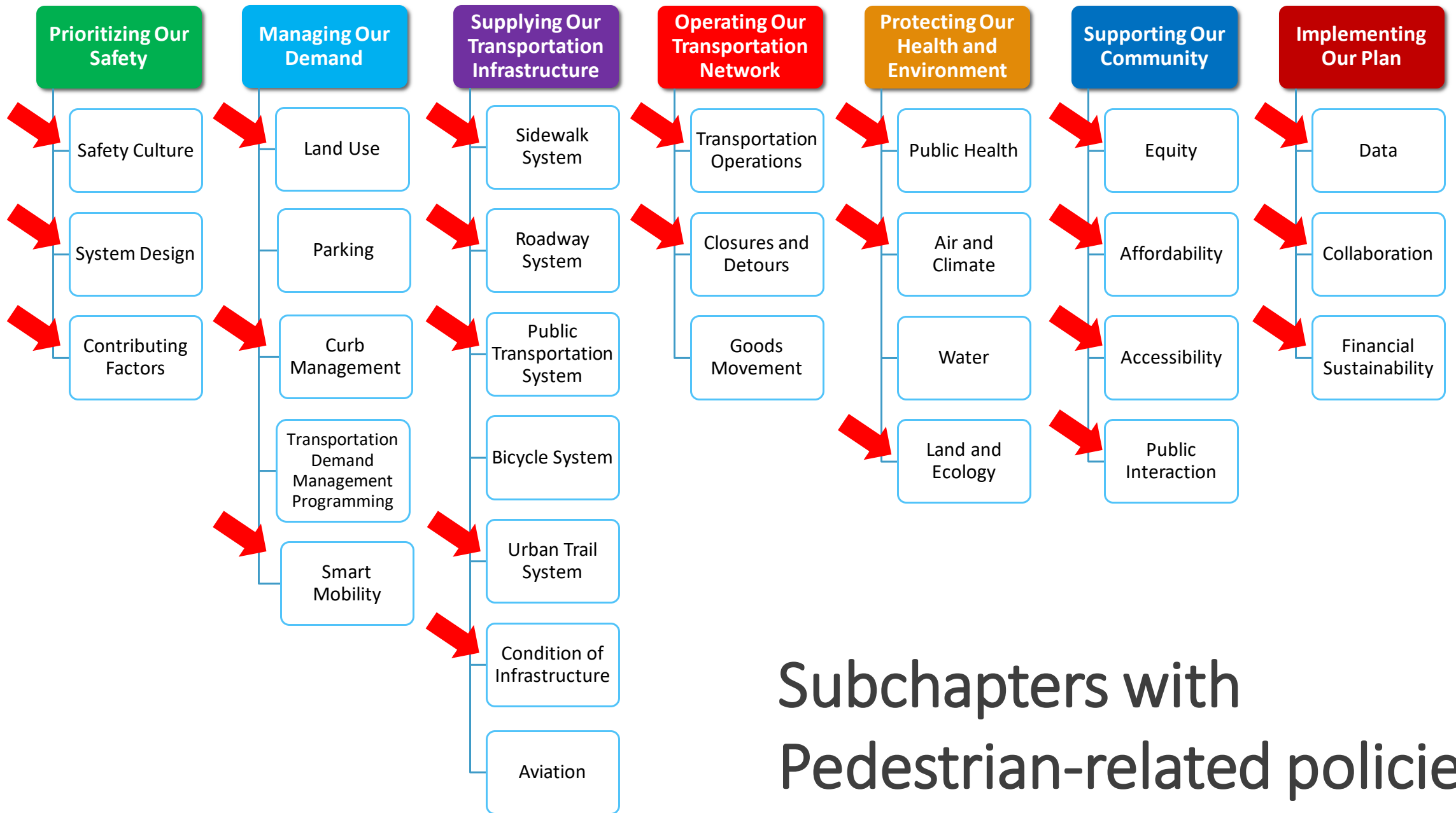
Approach to Policy Development

Develop policies and programs that support the implementation of the transportation network:

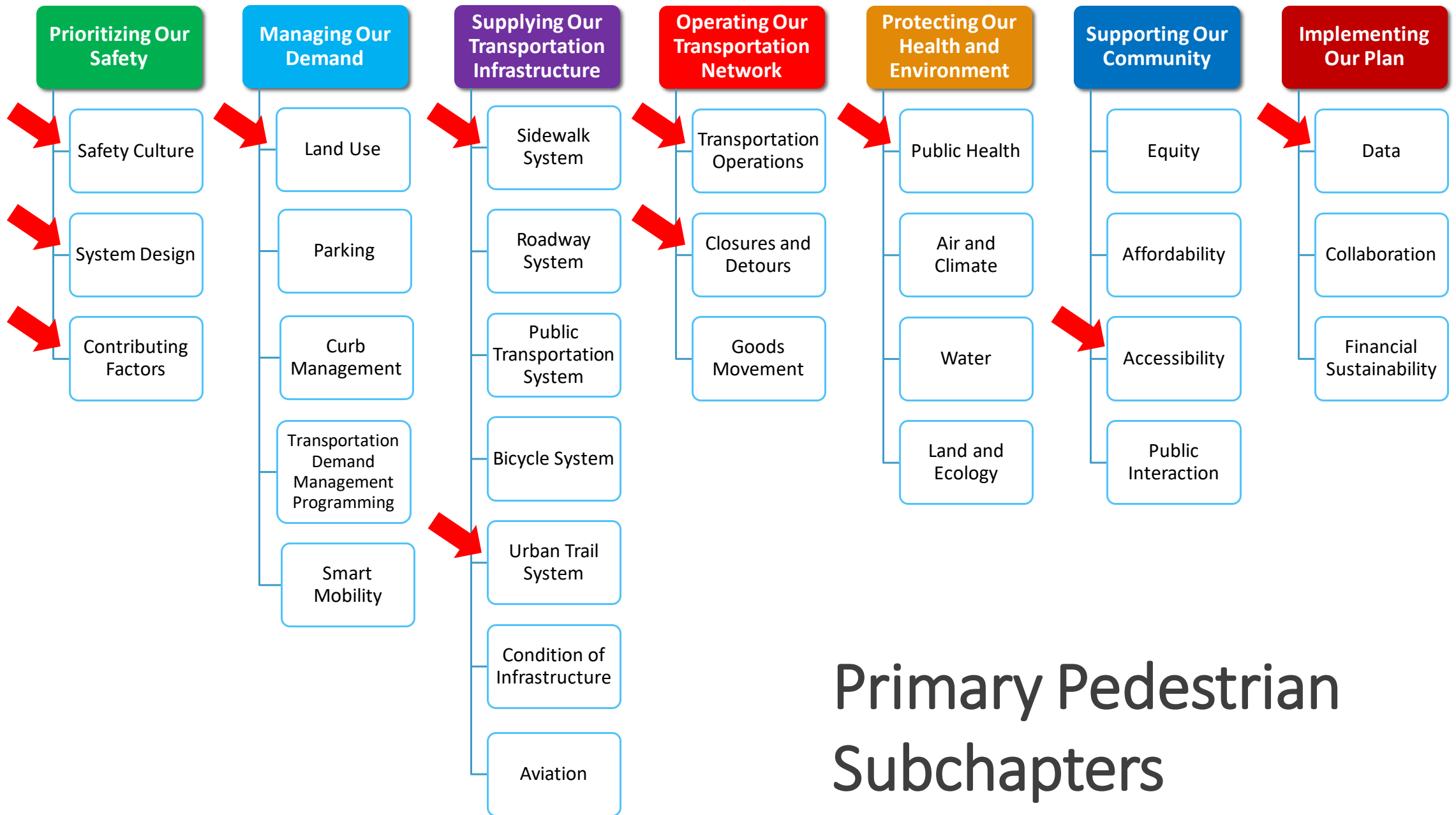
- ✓ Identify chapters of the ASMP to address all 8 Goals
 - ✓ Review existing plans and inventory recommendations
 - ✓ Organize and make determinations of what items to keep, revise for ASMP
 - ✓ Identify gaps in existing policy and needed future policy
 - ✓ Meet with internal / external departments and agencies to review policies
- ☐ Gather feedback from community members and groups
 - ☐ Make adjustments based on feedback



Recommended Chapters & Subchapters



Subchapters with
Pedestrian-related policies



Primary Pedestrian Subchapters

Austin Strategic Mobility Plan

Developing the Draft Policies

ASMP Table of Contents

Chapter 1: Prioritizing Our Safety

Chapter 2: Managing Our Demand

Chapter 3: Supplying Our Transportation Infrastructure

Chapter 4: Operating Our Transportation Network

Chapter 5: Protecting Our Health and Environment

Chapter 6: Supporting Our Community

Chapter 7: Implementing Our Plan

ASMP Table of Contents

Chapter 1: Prioritizing Our Safety

Chapter 2: Managing Our Demand

Chapter 3: Supplying Our Transportation Infrastructure

Chapter 4: Operating Our Transportation Network

Chapter 5: Protecting Our Health and Environment

Chapter 6: Supporting Our Community

Chapter 7: Implementing Our Plan

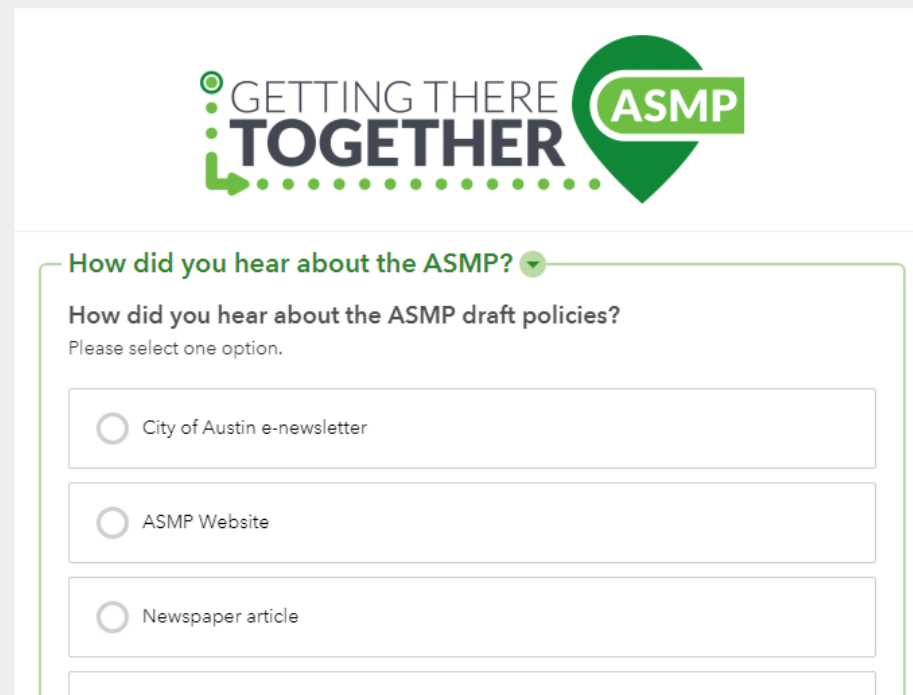
ASMP Table of Contents

Implementation Survey

- Chapter 1: Prioritizing Our Safety
- Chapter 2: Managing Our Demand
- Chapter 3: Supplying Our Transportation Infrastructure
- Chapter 4: Operating Our Transportation Network
- Chapter 5: Protecting Our Health and Environment
- Chapter 6: Supporting Our Community
- Chapter 7: Implementing Our Plan

Tell Us What You Think!

Please take the short survey below to provide feedback on the draft policies. If you are using a mobile device, [please take our mobile survey instead](#).



The screenshot shows a survey interface with the 'GETTING THERE TOGETHER ASMP' logo at the top. Below the logo, the question 'How did you hear about the ASMP?' is displayed with a dropdown arrow. The specific question being shown is 'How did you hear about the ASMP draft policies?' with the instruction 'Please select one option.' There are three visible radio button options: 'City of Austin e-newsletter', 'ASMP Website', and 'Newspaper article'. A fourth option is partially visible at the bottom.

GETTING THERE TOGETHER ASMP

How did you hear about the ASMP?

How did you hear about the ASMP draft policies?
Please select one option.

☐ City of Austin e-newsletter

☐ ASMP Website

☐ Newspaper article

☐

Next Steps

Draft Transportation Network

In addition to policies, a series of maps will be released soon:

- Safety Analysis
- Roadway Projects and the Vehicle Priority Network
- Transit Projects and the Transit Priority Network
- Bicycle Projects and the Bicycle Priority Network
- Urban Trails
- Sidewalks
- Non-radioactive Hazardous Materials Routing

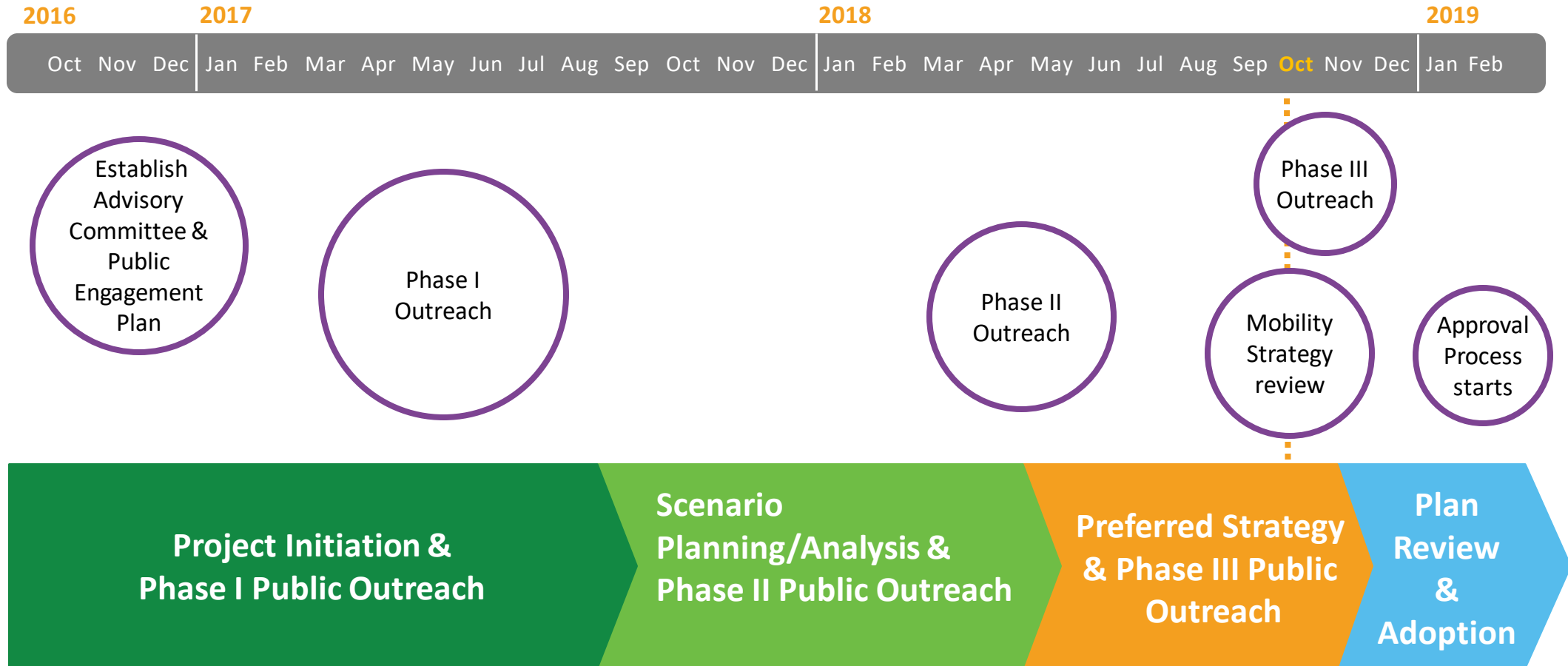
Phase III Outreach

- Review draft policies with groups that gave us Phase II input
 - Community groups can request a presentation
 - Briefing Boards and Commissions
 - Holding Focus Groups
-
- Focus on targeted outreach and geographic representation
 - Focus on convenient and accessible feedback opportunities

We Need Your Help!

- Connect us with additional people and groups to consult
- Tell your networks and encourage them to provide feedback
- Recruiting for focus groups
 - Latinx (held in English)
 - Latinx (held in Spanish)
 - People of Color
 - Youth (15 to 24 year olds)
 - Seniors (65+ year olds)
- Suggest Objectives, Highlights, and Action Items to us that can help to support and implement the Policies

Schedule



Questions?

ANNICK BEAUDET

ASSISTANT DIRECTOR, AUSTIN TRANSPORTATION DEPT.

Annick.Beaudet@austintexas.gov

Placemaking Policies

Land Use POLICY 3 **Create places that encourage travel choice and are connected**

Design complete communities where land use encourages convenient transportation options and all modes are integrated into the transportation network

Land Use POLICY 5 **Facilitate social interaction through land use and transportation**

Encourage mixed-use development with active ground floor uses and public outdoor spaces that are welcoming and served by multiple modes

Collaboration POLICY 6 **Work with the community to incorporate public art and beautification into transportation infrastructure**

Reflect our community values and make places more inviting by incorporating public art into the transportation network

Curb Management POLICY 1 **Use context to determine mobility and non-mobility curb uses**

Identify the most appropriate uses for curbs by considering mobility, safety, street type, surrounding land use, and location

Curb Management POLICY 2 **Manage curb space dynamically**

Flexibly allocate curb space to adapt to different uses and users

Curb Management POLICY 3 **Streamline objects at the curb to improve safety and mobility**

Coordinate the placement, number, and use of objects at the curb with natural features to realize multiple community benefits