

ORDINANCE NO. 20181101-045

AN ORDINANCE REZONING AND CHANGING THE ZONING MAP FOR THE PROPERTY LOCATED AT 1905 KEILBAR LANE FROM DEVELOPMENT RESERVE (DR) DISTRICT TO TOWNHOUSE AND CONDOMINIUM RESIDENCE (SF-6) DISTRICT.

BE IT ORDAINED BY THE CITY COUNCIL OF THE CITY OF AUSTIN:

PART 1. The zoning map established by Section 25-2-191 of the City Code is amended to change the base district from development reserve (DR) district to townhouse and condominium residence (SF-6) district on the property described in Zoning Case No. C14-2018-0089, on file at the Planning and Zoning Department, as follows:

Lot 1, Block B, Max Keilbar Subdivision Section One, a subdivision in Travis County, Texas, according to the map or plat of record in Book 53, Page 61, of the Plat Records of Travis County, Texas (the "Property"),

locally known as 1905 Keilbar Lane in the City of Austin, Travis County, Texas, generally identified in the map attached as **Exhibit "A"**.

PART 2. This ordinance takes effect on November 12, 2018.

PASSED AND APPROVED

_____, November 1, 2018

§
§
§



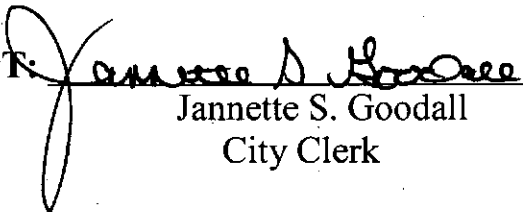
Steve Adler
Mayor

APPROVED:







Anne L. Morgan
City Attorney

ATTEST:



Jannette S. Goodall
City Clerk




 SUBJECT TRACT
 PENDING CASE
 ZONING BOUNDARY

Zoning Case
C14-2018-0089

Exhibit A



This product is for informational purposes and may not have been prepared for or be suitable for legal, engineering, or surveying purposes. It does not represent an on-the-ground survey and represents only the approximate relative location of property boundaries.

This product has been produced by CTM for the sole purpose of geographic reference. No warranty is made by the City of Austin regarding specific accuracy or completeness.

1" = 200'