

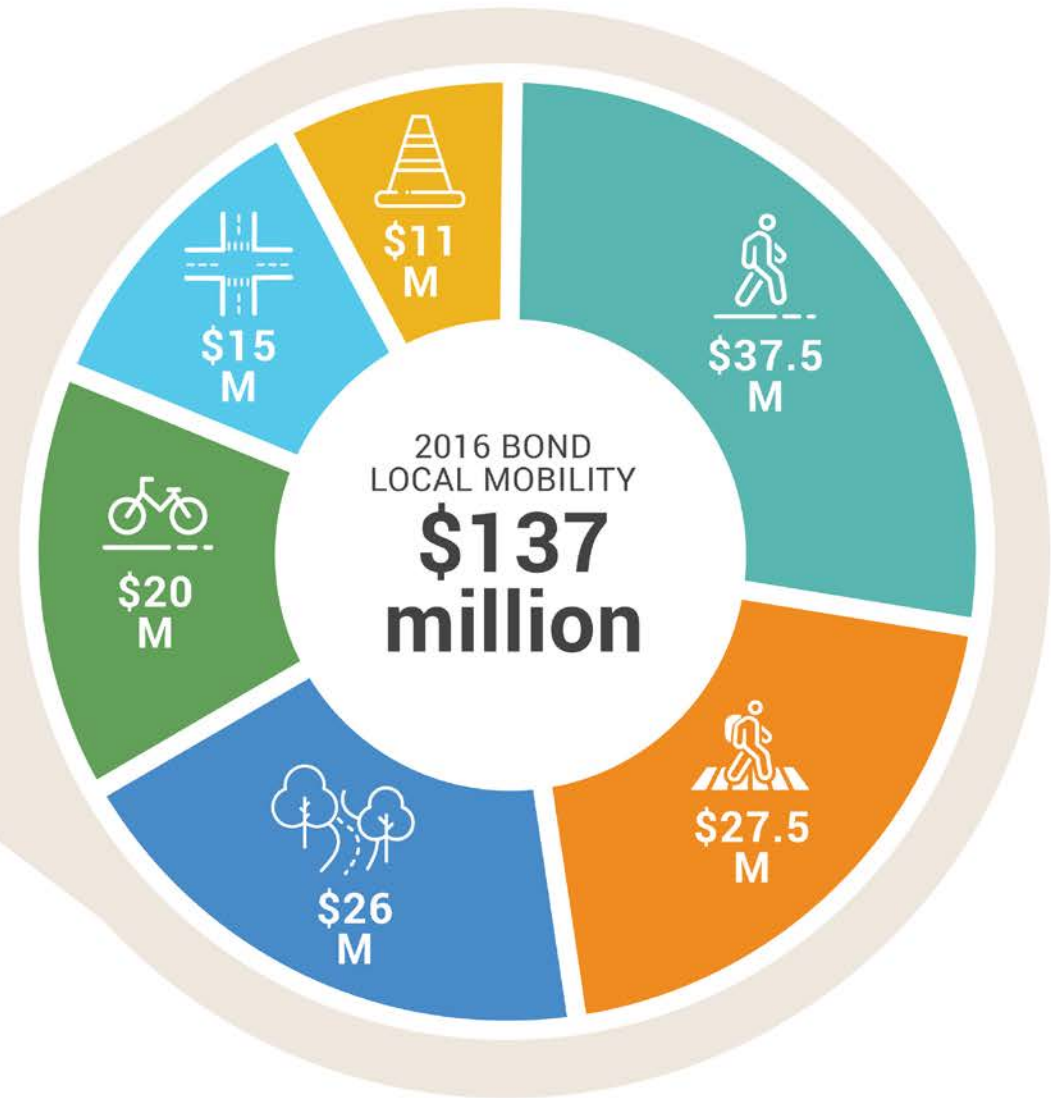
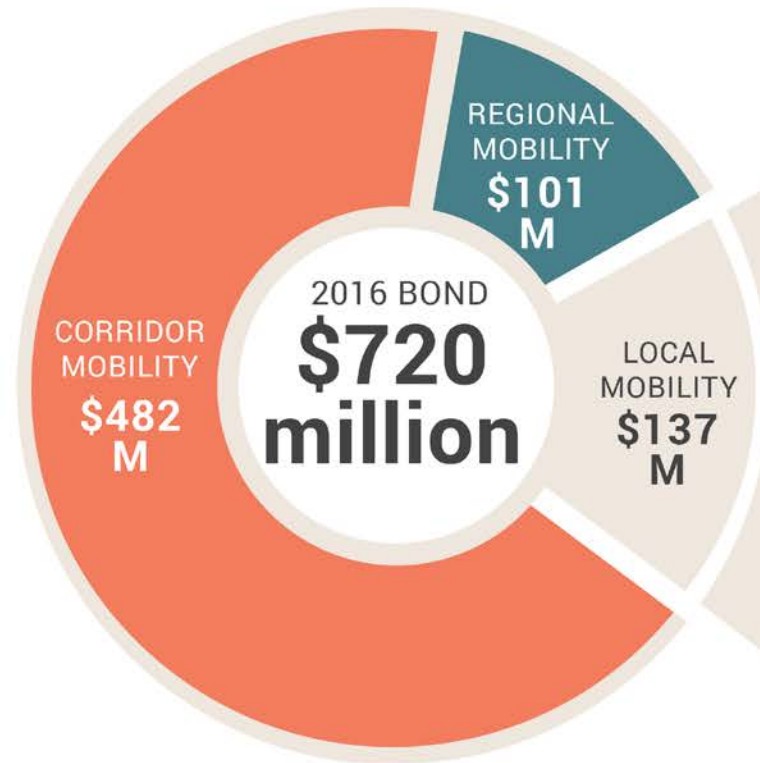
2019 MOBILITY ANNUAL PLAN

Bicycle Advisory Council Briefing



TUESDAY, JANUARY 15 2019

2016 MOBILITY BOND [BOND FUNDING BREAKDOWN]



CITY OF AUSTIN
austin
MOTION
2016 MOBILITY BOND



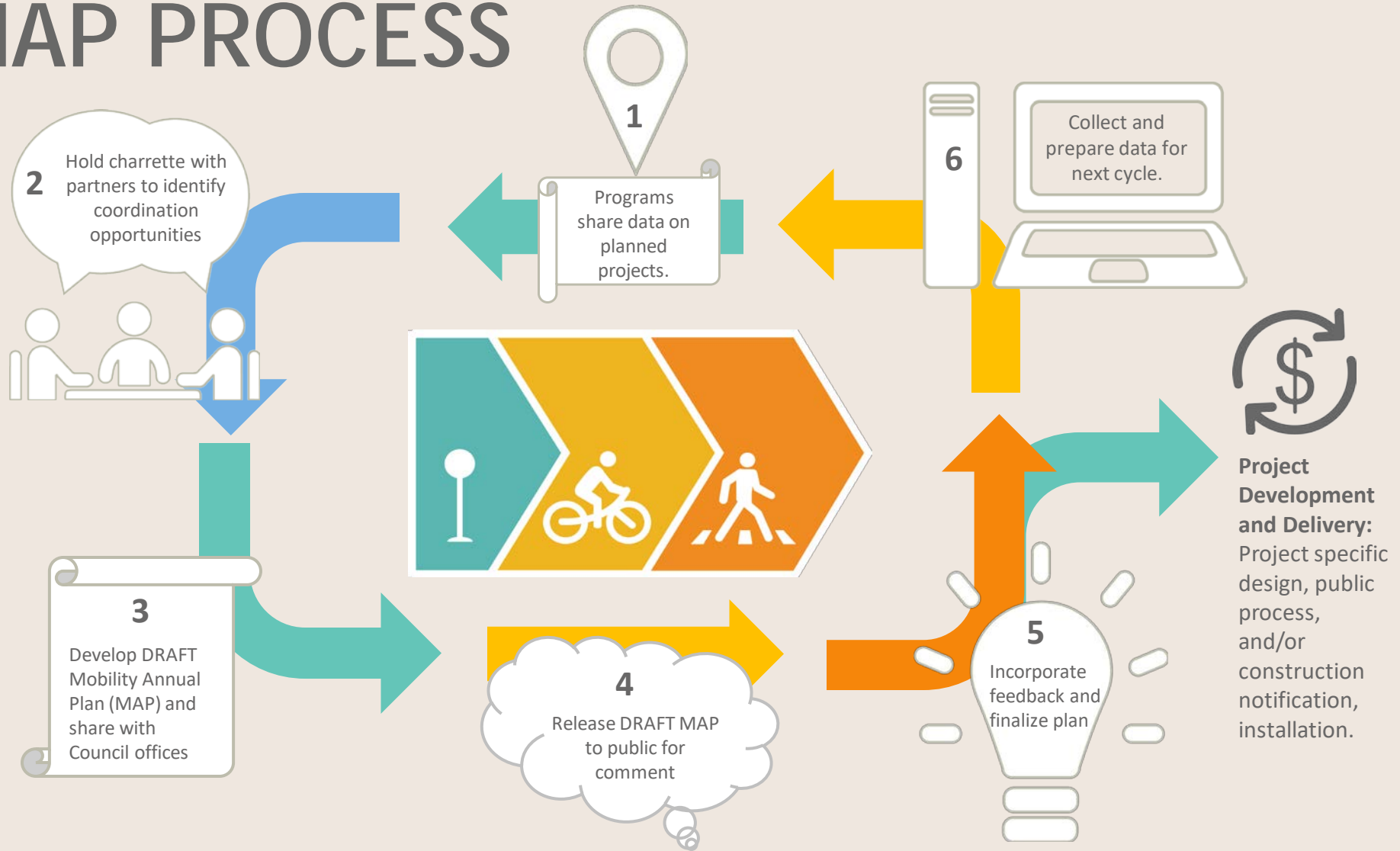


WHAT IS THE MOBILITY ANNUAL PLAN?

- An annual coordination process among programs of the 2016 Mobility Bond;
- Designed to identify projects for further development in the year ahead;
- Repeated annually to maintain flexibility, with transparency, accountability and responsiveness to the community.



MAP PROCESS



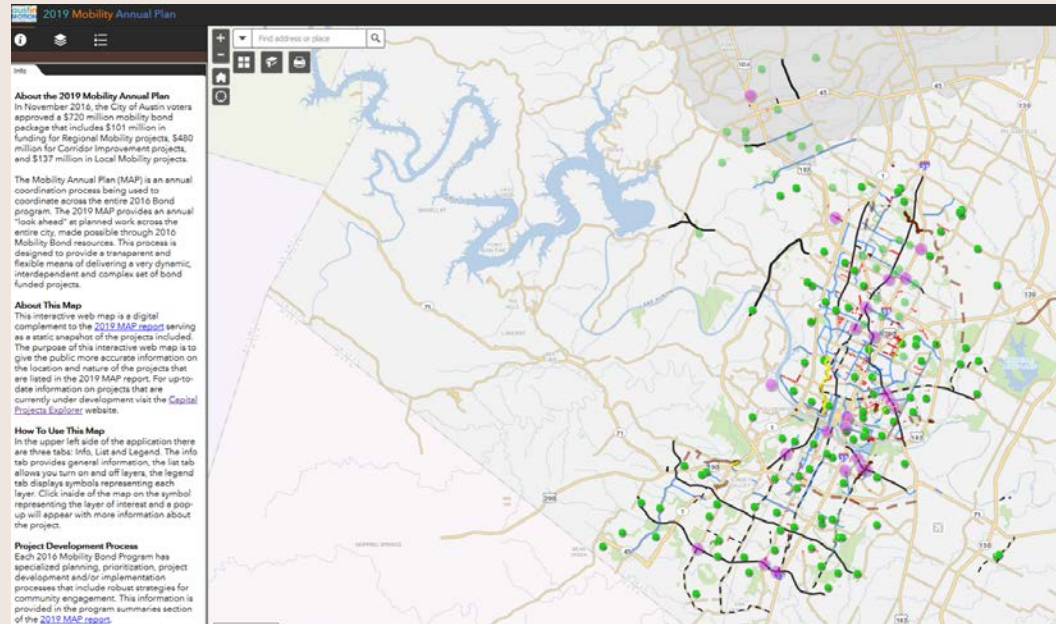


AUSTINTEXAS.GOV/MOBILITYANNUALPLAN





WEB MAP & FEEDBACK FORM



2019 Mobility Annual Plan Feedback Form

* Required



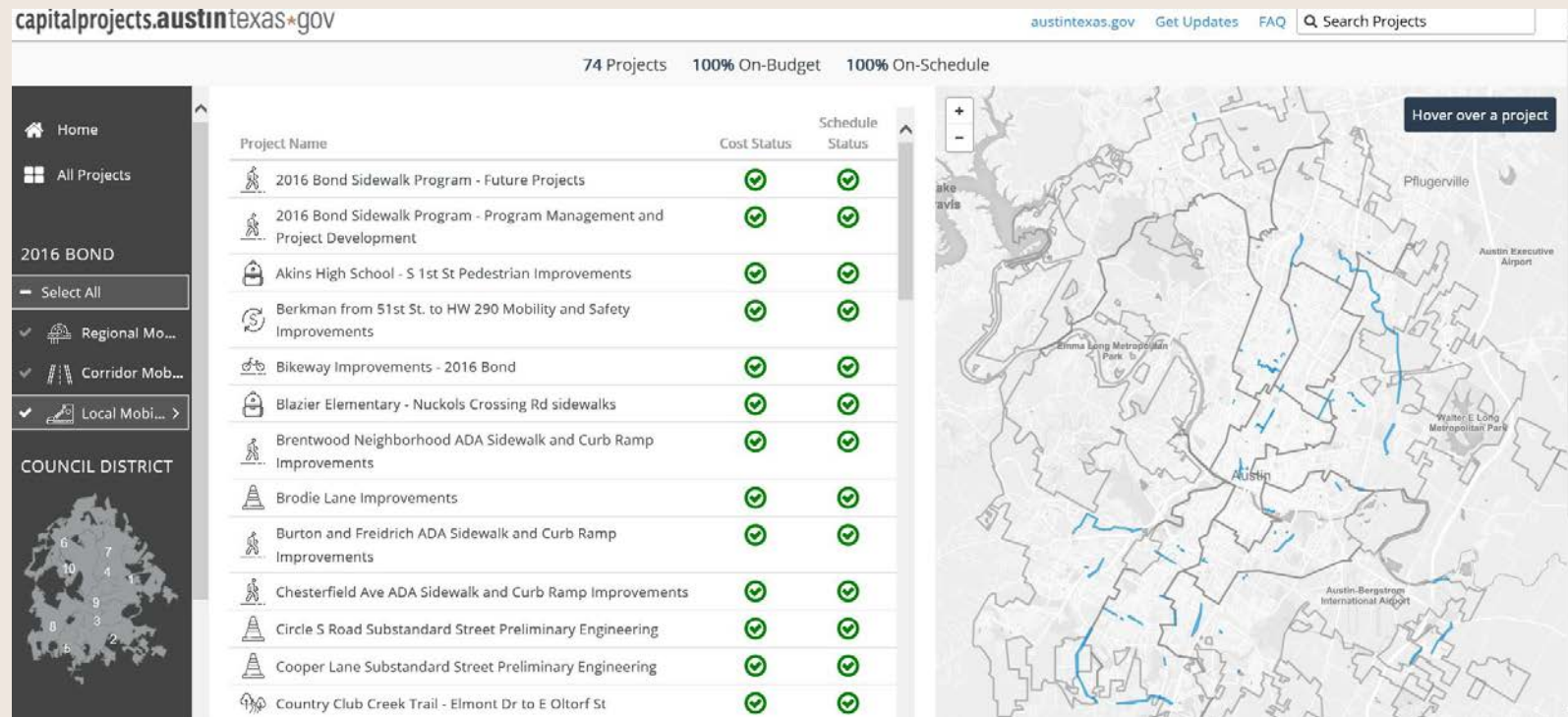
About the 2019 Mobility Annual Plan

The 2019 Mobility Annual Plan (MAP) is an annual coordination process being used to plan upcoming projects across all programs of the 2016 Mobility Bond: the Corridor Program, the Regional Mobility Program, and the six programs of the Local Mobility component (Sidewalks, Safe Routes to School, Urban Trails, Bikeways, Intersection Safety/Vision Zero and Substandard Streets/Capital Renewal programs).

Your feedback on the DRAFT 2019 MAP will help inform the MAP for 2019 and future years.



CAPITAL PROJECT EXPLORER



2019 MOBILITY ANNUAL PLAN

PUBLIC INPUT DRAFT



COORDINATED PROJECTS

CITY OF AUSTIN
austin
MOTION
2016 MOBILITY BOND



COORDINATED PROJECTS

The 2019 MAP represents the result of an annual coordinated process across all 2016 Mobility Bond programs to maximize the ability to deliver more complete projects. A number of coordinated projects are listed with a short description in the following section. Partnering programs are identified by their icon in the programs column with the **lead program listed first**. A subset of these coordination projects are identified as leveraging projects, which means funding has been identified from multiple programs. Those programs are marked with an asterisk and can be found on the interactive map in yellow.

CORRIDOR



REGIONAL



LOCAL



Sidewalks



Safe Routes to School



Urban Trails



Bikeways



Intersection Safety/
Vision Zero



Substandard Streets/
Capital Renewal



PROGRAM OVERVIEWS

- **Corridor Mobility Program**

- **Regional Mobility Program**

- **Local Mobility Program**

- Safe Routes to School
- Urban Trails
- Sidewalks
- Bikeways
- Intersection Safety/Vision Zero
- Substandard Streets & Capital Renewal

THANK YOU

THE 2016 MOBILITY BOND PROGRAM TEAM

