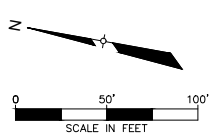
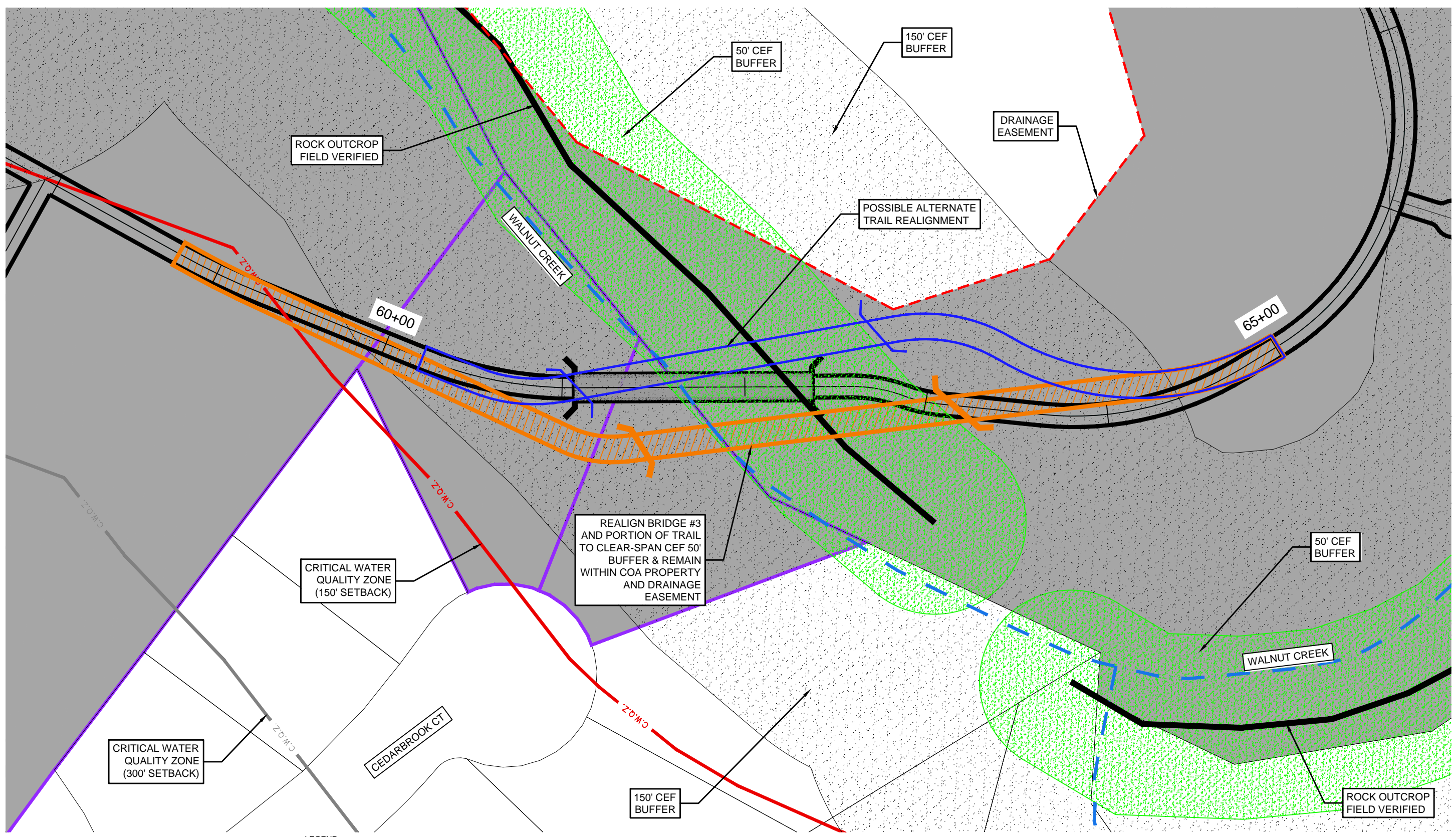


P:\090001.20 N. Walnut Crk. Trail Ph. I\CADD\09001.20\exh. 1/23/2019 12:50 PM



LEGEND			
	CREEK CENTERLINE		TRAIL REALIGNMENT
	TRAIL ALIGNMENT		ALTERNATE TRAIL REALIGNMENT
	CRITICAL WATER QUALITY ZONE (300-FT SETBACK)		50' CEF BUFFER
	CRITICAL WATER QUALITY ZONE (150-FT SETBACK)		150' CEF BUFFER
	EROSION HAZARD ZONE		AREA WITHIN COA PROPERTY AND DRAINAGE EASEMENT
	COA PROPERTY LINE		



4801 Southwest Parkway,
Parkway 2, Suite 150
Austin, Texas 78735
(512) 328-5771
TBPE #F-929

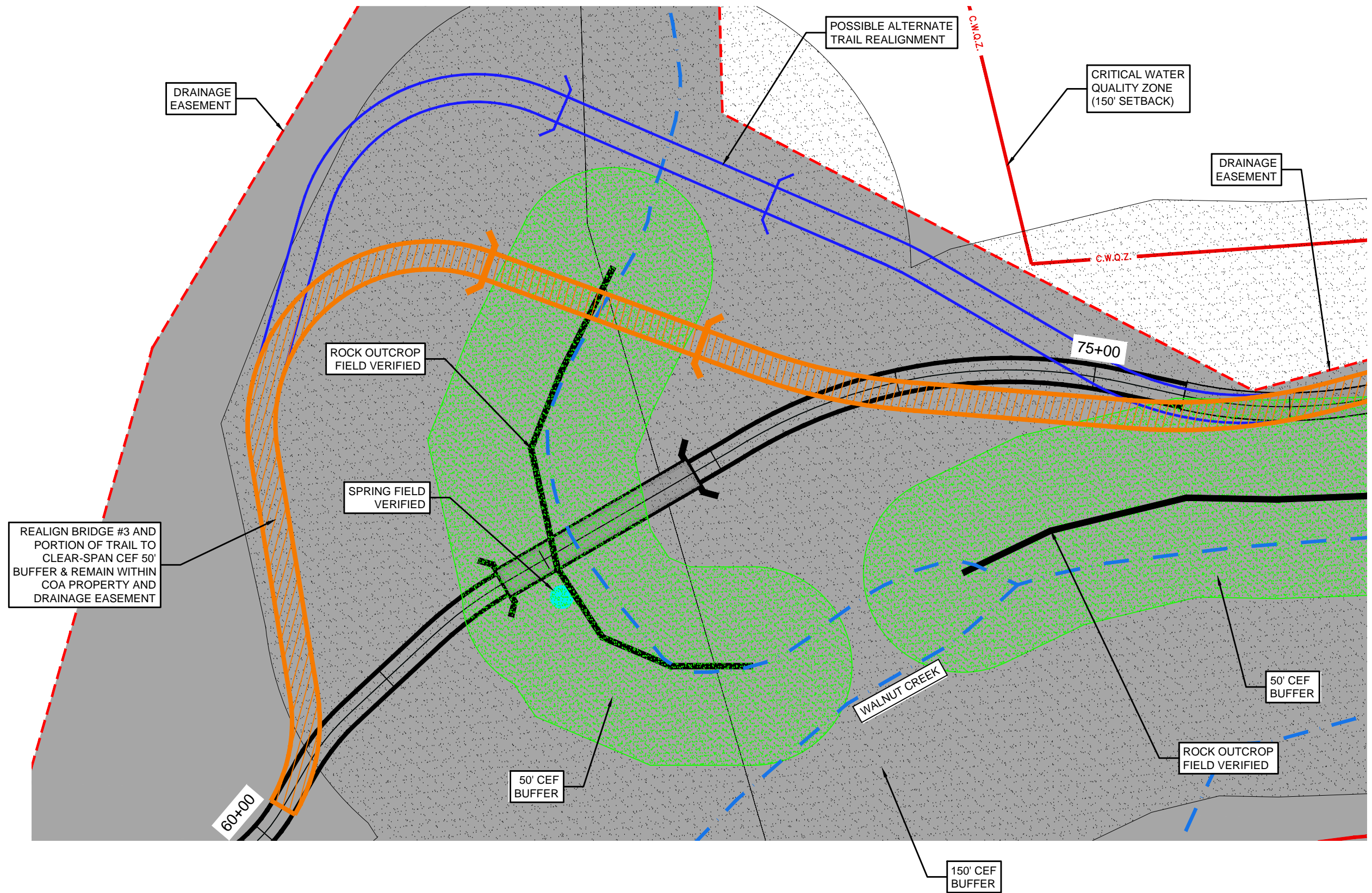
CREEK CROSSINGS - BRIDGE #3

NORTH WALNUT CREEK TRAIL PHASE II
1 OF 2

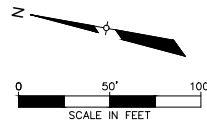
JANUARY 2019

PROJECT NUMBER 09001.20

P:\090001.20 N. Walnut Crk Trail_Phase II\CADD\090001.20\exh 1/23/2019 12:49 PM



LEGEND			
	CREEK CENTERLINE		TRAIL REALIGNMENT
	TRAIL ALIGNMENT		ALTERNATE TRAIL REALIGNMENT
	CRITICAL WATER QUALITY ZONE (300-FT SETBACK)		50' CEF BUFFER
	CRITICAL WATER QUALITY ZONE (150-FT SETBACK)		150' CEF BUFFER
	EROSION HAZARD ZONE		AREA WITHIN COA PROPERTY AND DRAINAGE EASEMENT
	COA PROPERTY LINE		



4801 Southwest Parkway,
Parkway 2, Suite 150
Austin, Texas 78735
(512) 328-5771
TBPE #F-929

CREEK CROSSINGS - BRIDGE #4

NORTH WALNUT CREEK TRAIL PHASE II
2 OF 2

JANUARY 2019

PROJECT NUMBER 090001.20